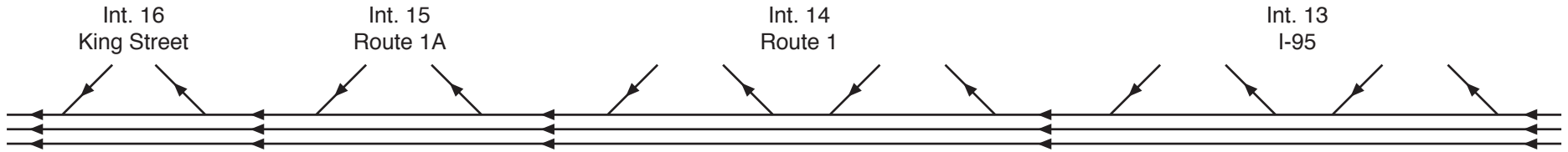


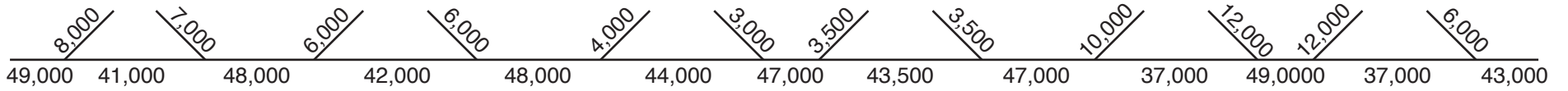
**I-495 Southwest
Between I-95, Mansfield, and Main Street, Hopkinton**

I-495 Northbound: I-95, Mansfield, to King Street, Franklin AWDT Traffic Flow Diagrams: 2004 & 2011

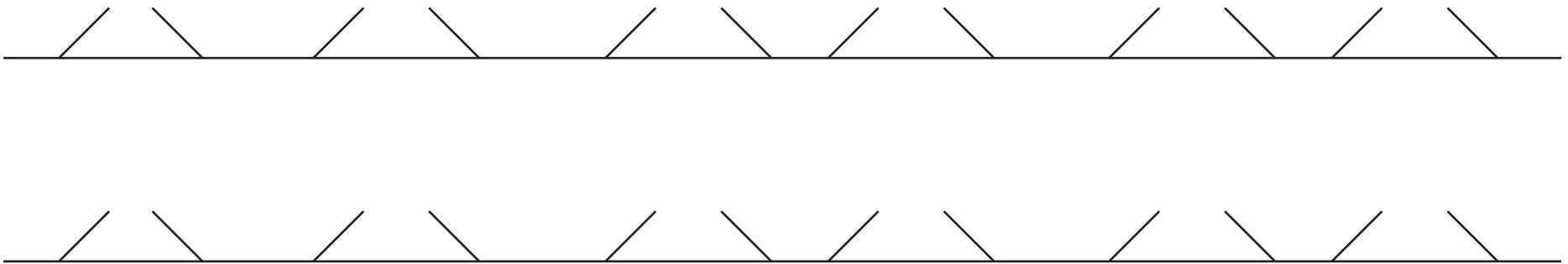
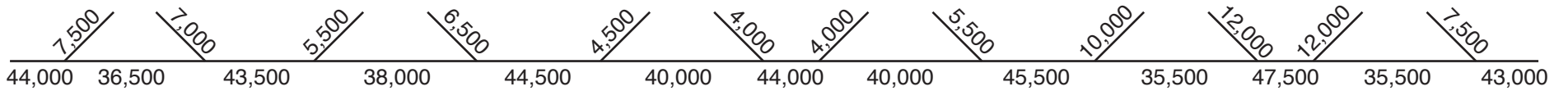
Route/ Lane Schematic



2004 AWDT

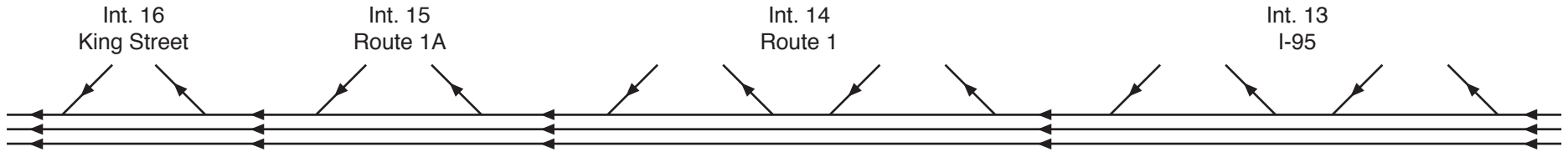


2011 AWDT

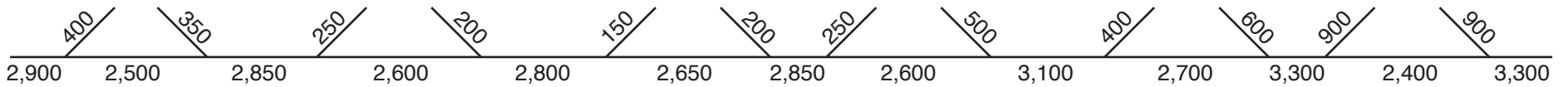


I-495 Northbound: I-95, Mansfield, to King Street, Franklin AM Peak Period Traffic Flow Diagrams: 2011

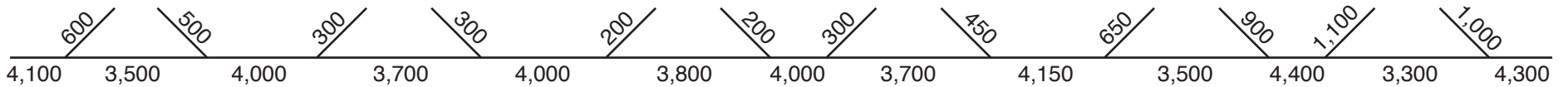
Route/ Lane Schematic



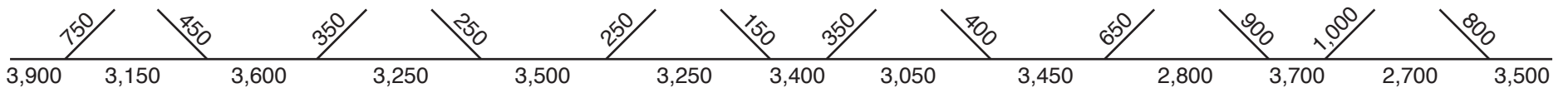
6-7 AM



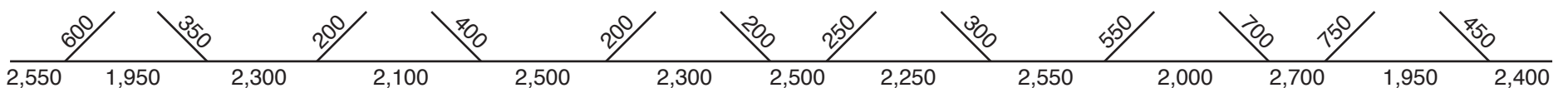
7-8 AM



8-9 AM

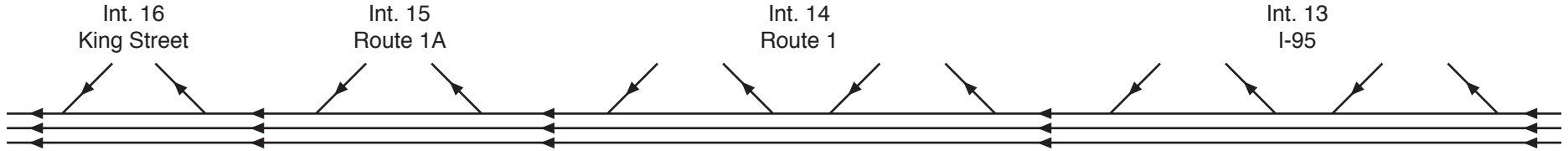


9-10 AM

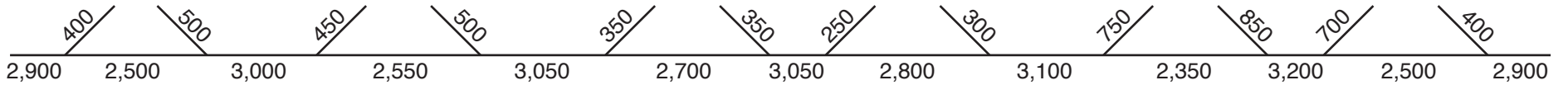


I-495 Northbound: I-95, Mansfield, to King Street, Franklin PM Peak Period Traffic Flow Diagrams: 2011

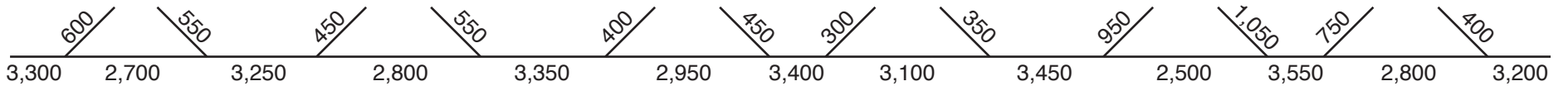
Route/ Lane Schematic



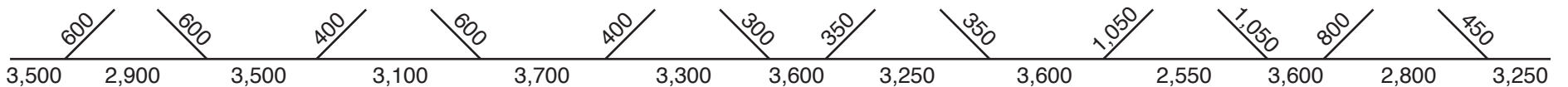
3-4 PM



4-5 PM



5-6 PM

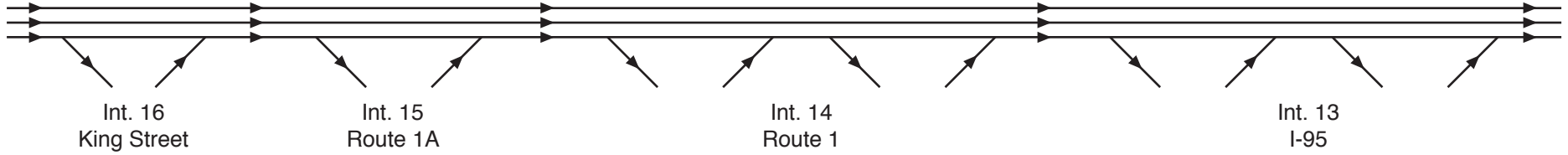


6-7 PM

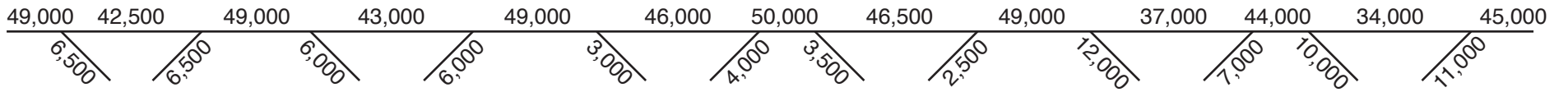


I-495 Southbound: King Street, Franklin, to I-95, Mansfield AWDT Traffic Flow Diagrams: 2004 & 2011

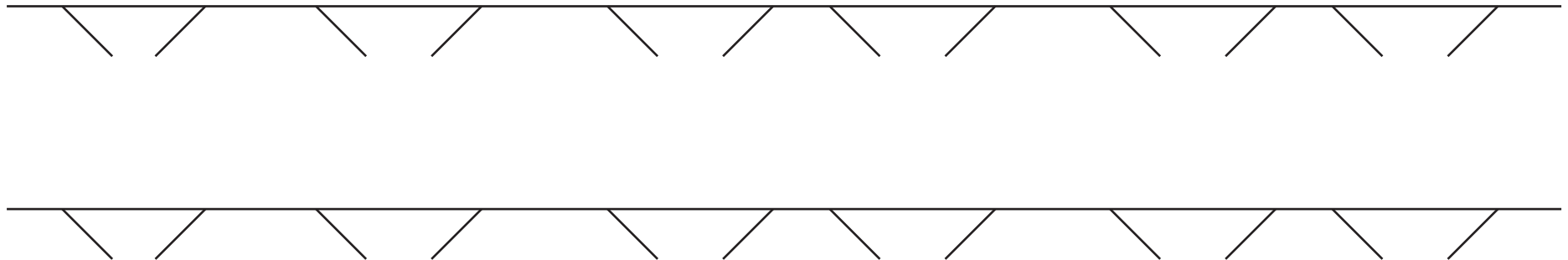
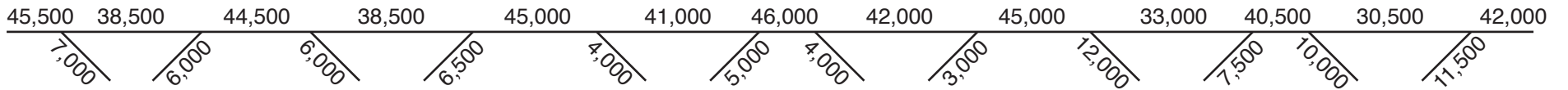
Route/ Lane Schematic



2004 AWDT

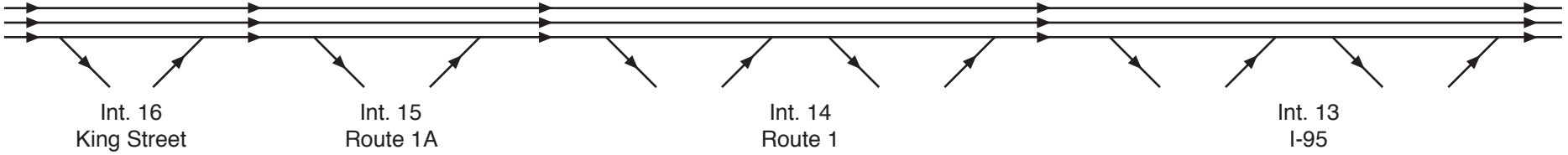


2011 AWDT

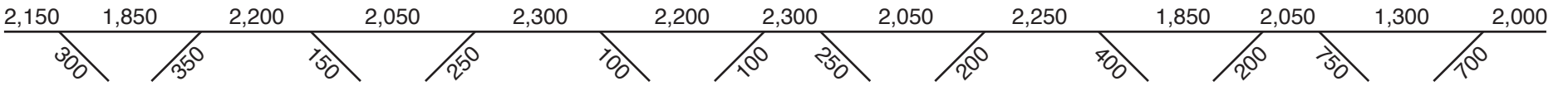


I-495 Southbound: King Street, Franklin, to I-95, Mansfield AM Peak Period Traffic Flow Diagrams: 2011

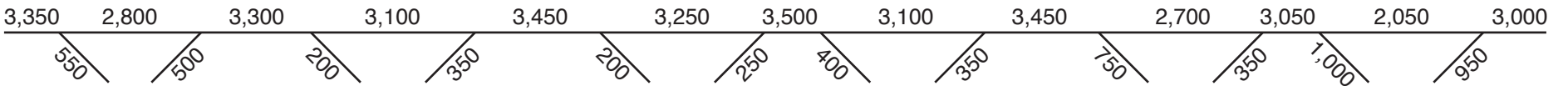
Route/ Lane Schematic



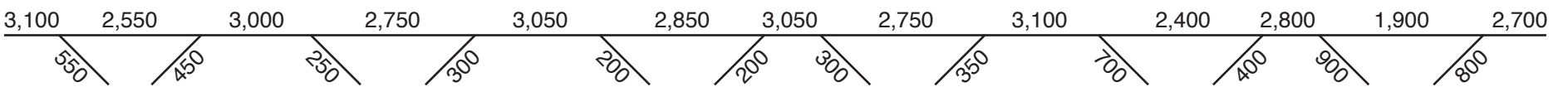
6-7 AM



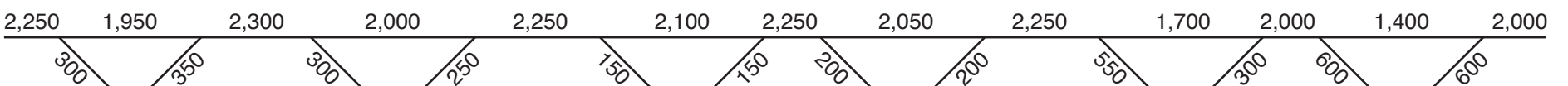
7-8 AM



8-9 AM

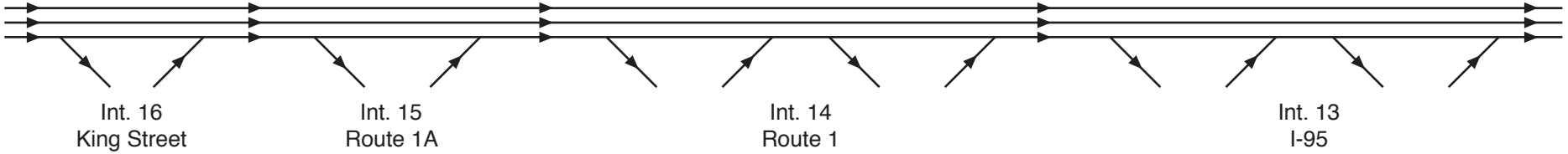


9-10 AM

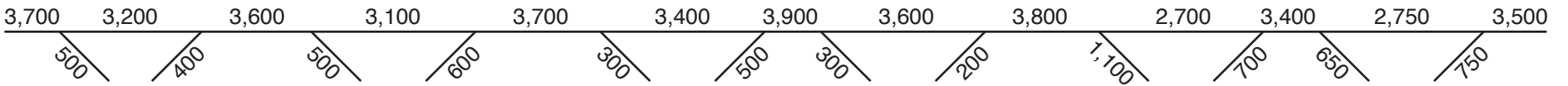


I-495 Southbound: King Street, Franklin, to I-95, Mansfield PM Peak Period Traffic Flow Diagrams: 2011

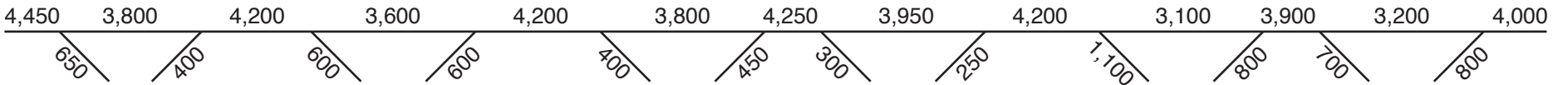
Route/ Lane Schematic



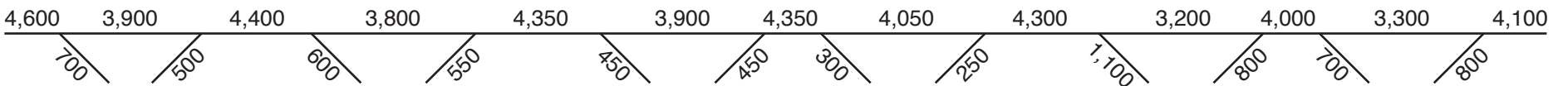
3-4 PM



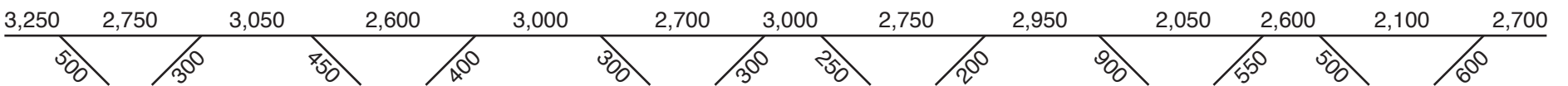
4-5 PM



5-6 PM

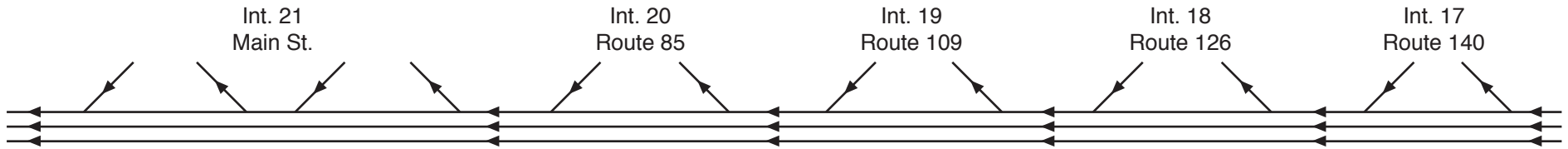


6-7 PM

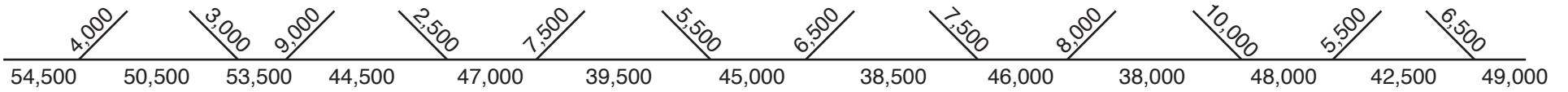


I-495 Northbound: Route 140, Franklin, to Main Street, Hopkinton AWDT Traffic Flow Diagrams: 2004 & 2011

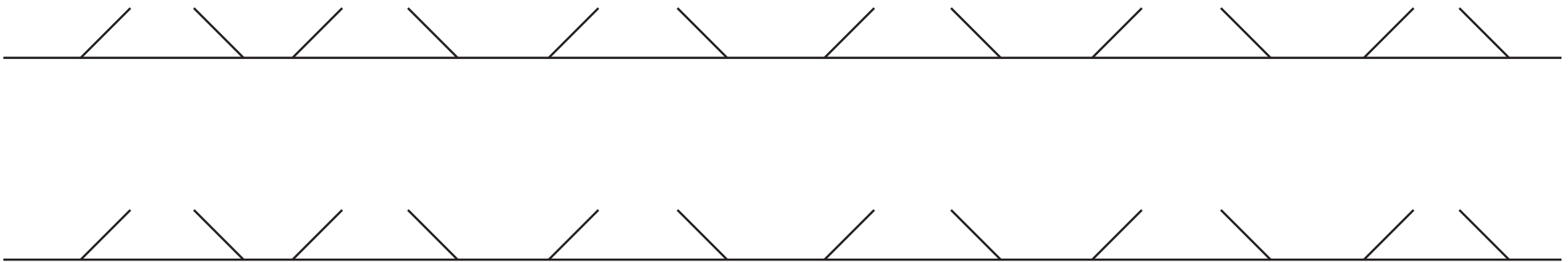
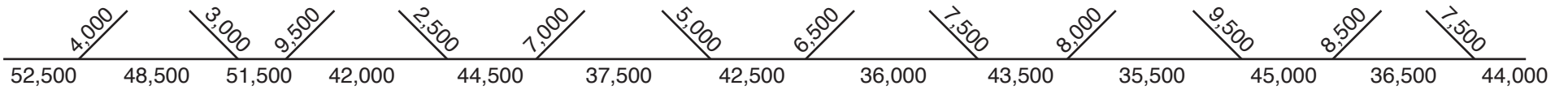
Route/ Lane Schematic



2004 AWDT

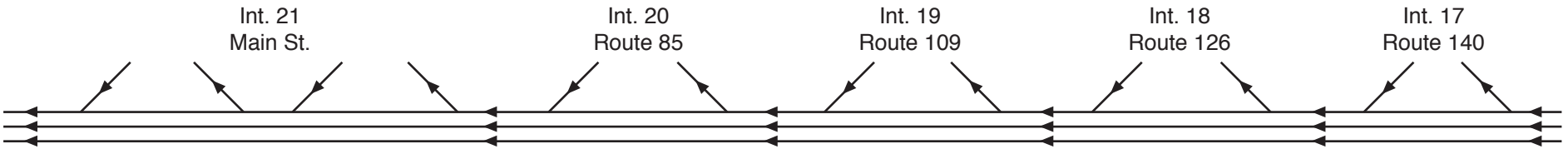


2011 AWDT

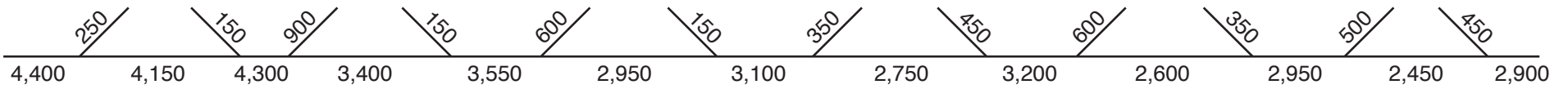


I-495 Northbound: Route 140, Franklin, to Main Street, Hopkinton AM Peak Period Traffic Flow Diagrams: 2011

Route/ Lane Schematic



6-7 AM



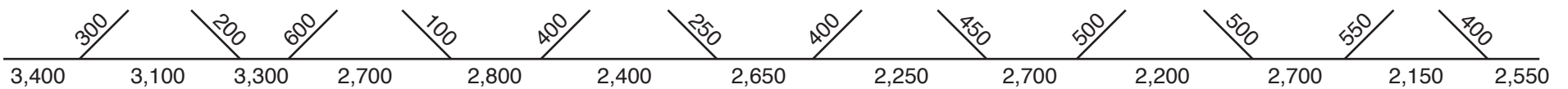
7-8 AM



8-9 AM

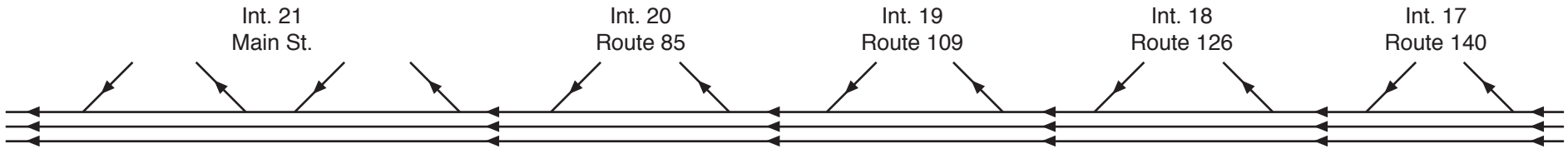


9-10 AM

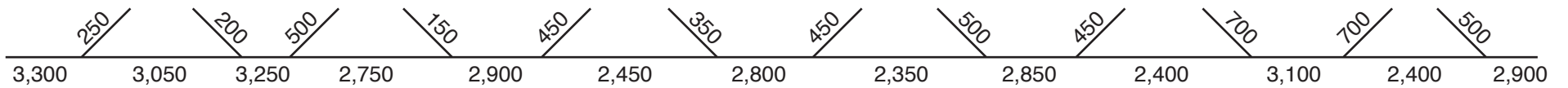


I-495 Northbound: Route 140, Franklin, to Main Street, Hopkinton PM Peak Period Traffic Flow Diagrams: 2011

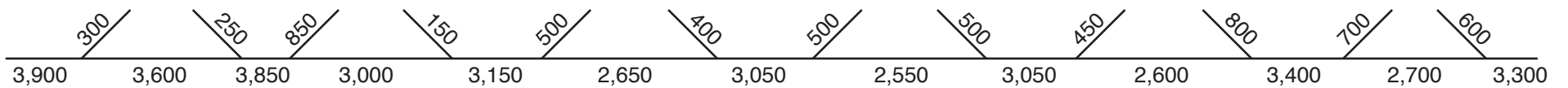
Route/ Lane Schematic



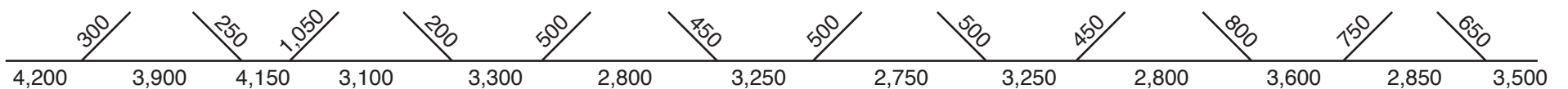
3-4 PM



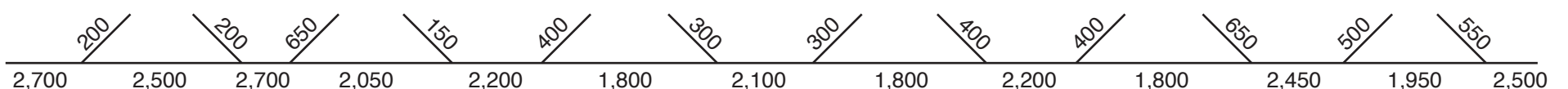
4-5 PM



5-6 PM

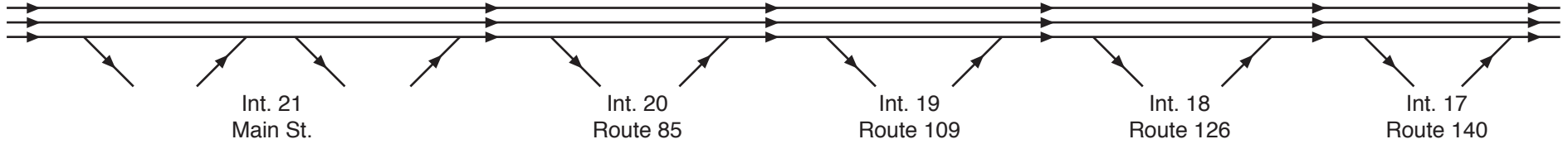


6-7 PM

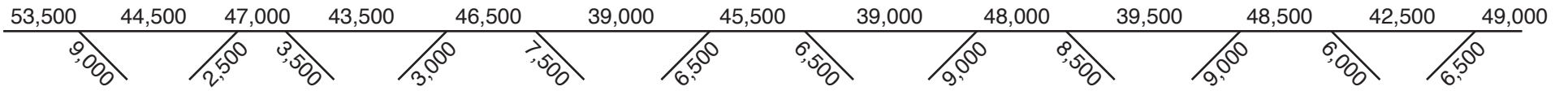


I-495 Southbound: Main Street, Hopkinton, to Route 140, Franklin AWDT Traffic Flow Diagrams: 2004 & 2011

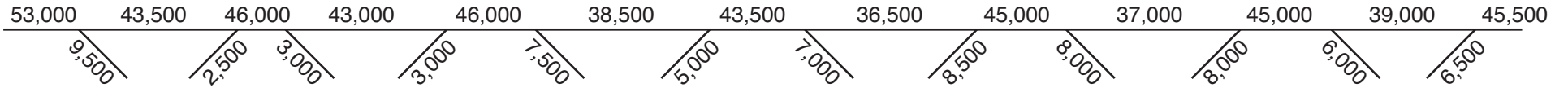
Route/ Lane Schematic



2004 AWDT

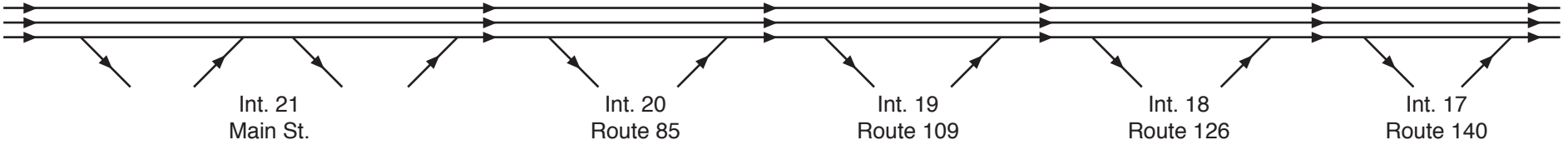


2011 AWDT

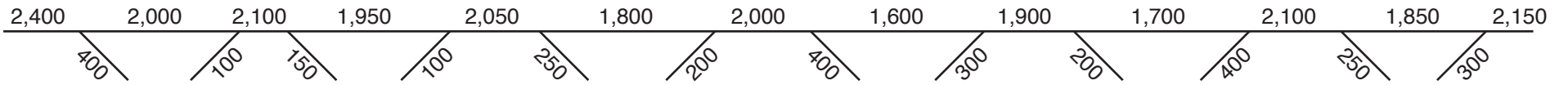


I-95 Southbound: Main Street, Hopkinton, to Route 140, Franklin AM Peak Period Traffic Flow Diagrams: 2011

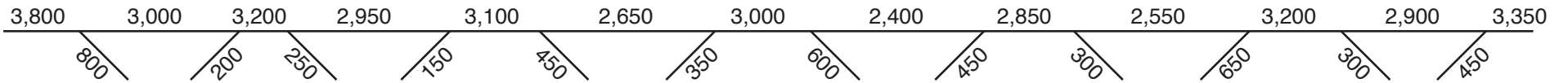
Route/ Lane Schematic



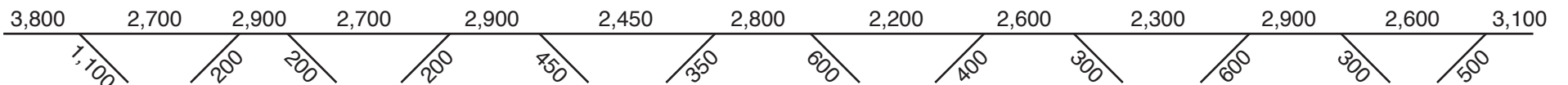
6-7 AM



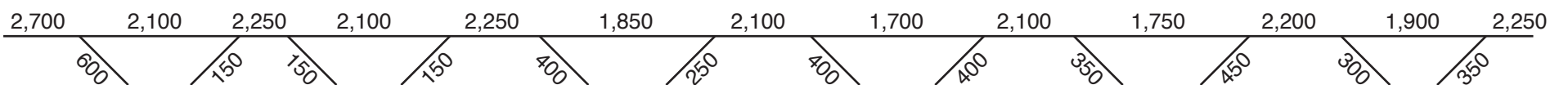
7-8 AM



8-9 AM

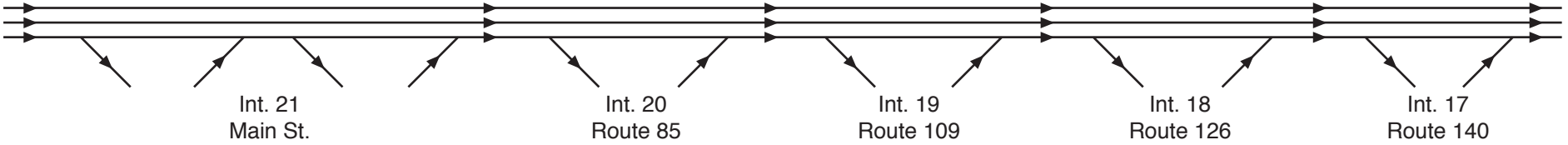


9-10 AM

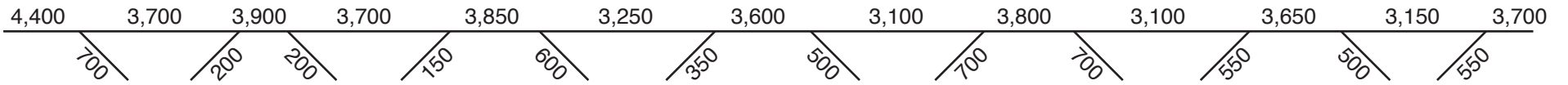


I-95 Southbound: Main Street, Hopkinton, to Route 140, Franklin PM Peak Period Traffic Flow Diagrams: 2011

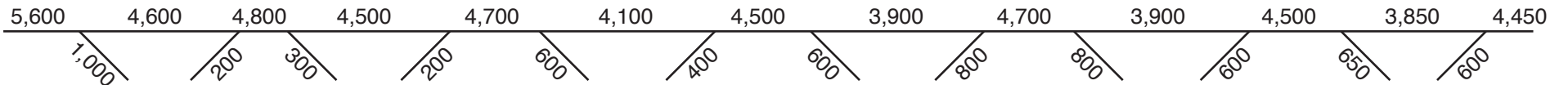
Route/ Lane Schematic



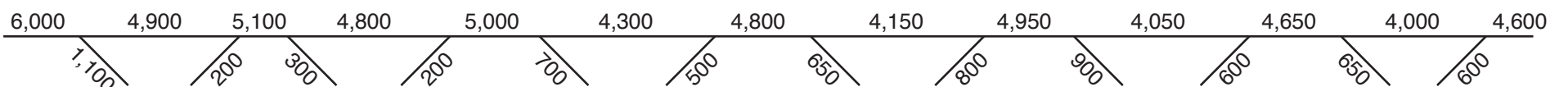
3-4 PM



4-5 PM



5-6 PM



6-7 PM

