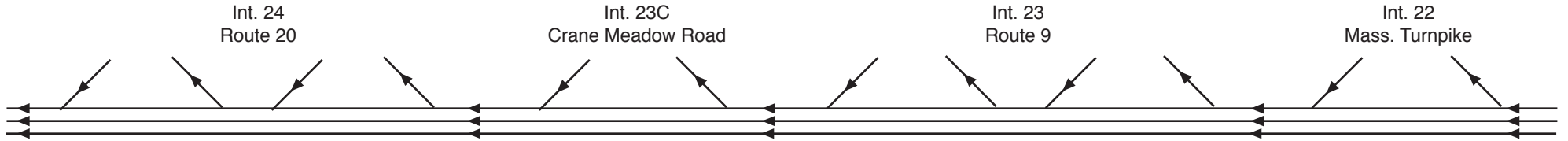


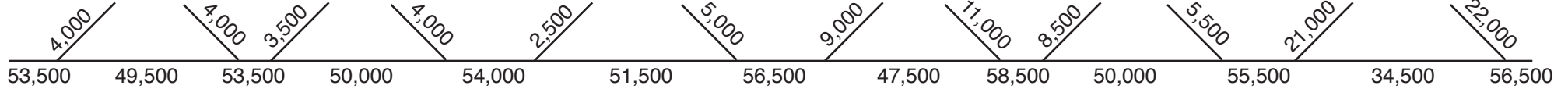
**I-495 Northwest**  
**Between the Mass Turnpike, Hopkinton, and Route 4, Chelmsford**

# I-495 Northbound: Mass Turnpike, Hopkinton, to Route 20, Marlborough AWDT Traffic Flow Diagrams: 2004

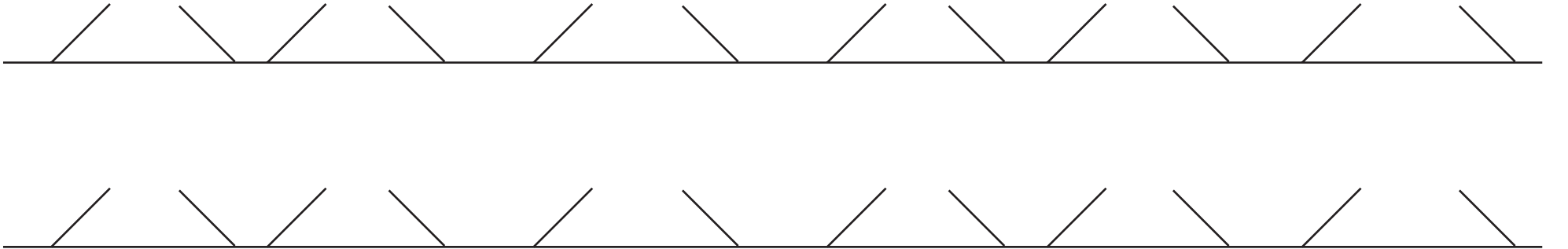
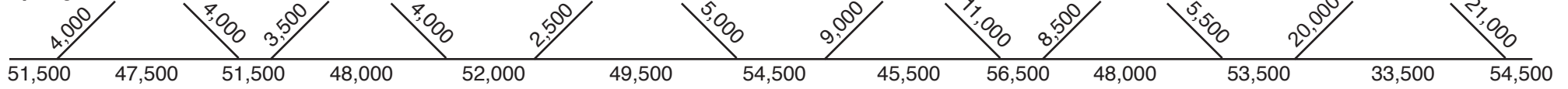
## Route/ Lane Schematic



## Summer



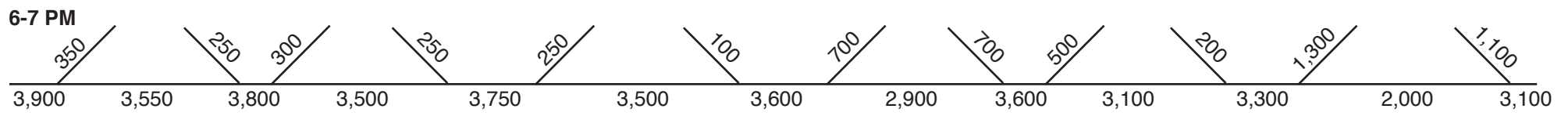
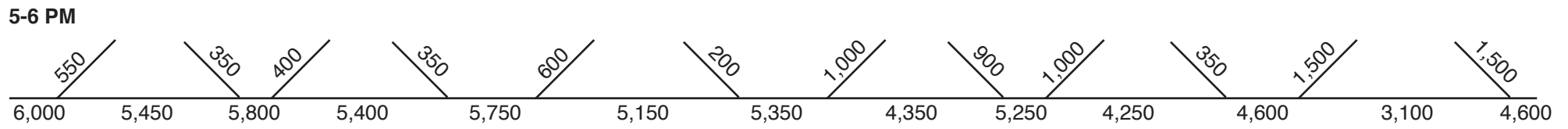
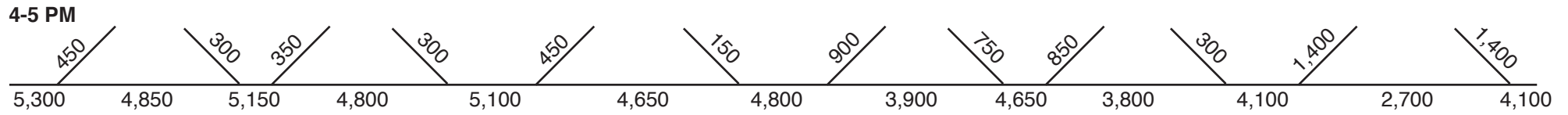
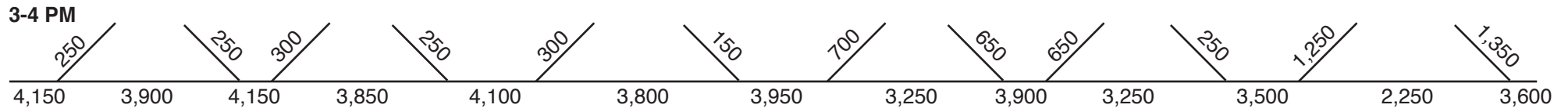
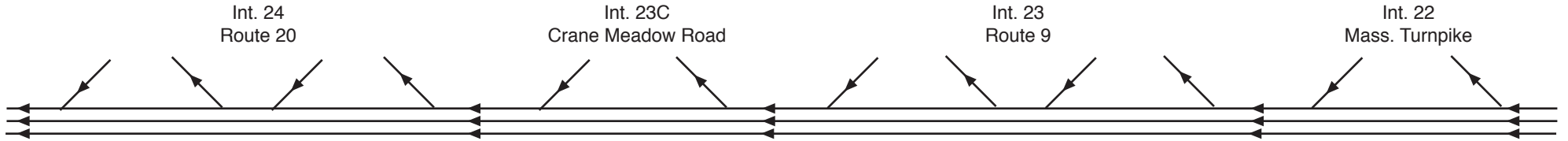
## Spring/Fall





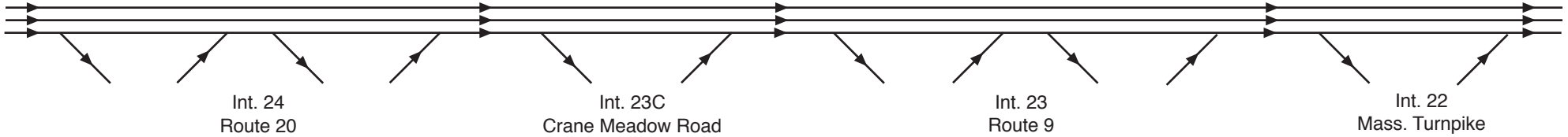
## I-495 Northbound: Mass Turnpike, Hopkinton, to Route 20, Marlborough PM Peak Period Traffic Flow Diagrams: 2004

### Route/ Lane Schematic

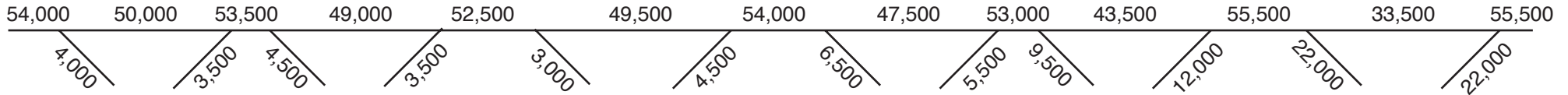


# I-495 Southbound: Route 20, Marlborough, to the Mass Turnpike, Hopkinton AWDT Traffic Flow Diagrams: 2004



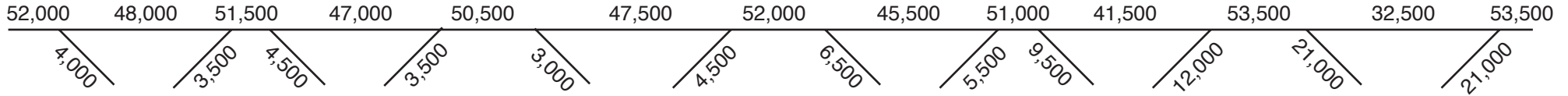
## Route/ Lane Schematic



## Summer

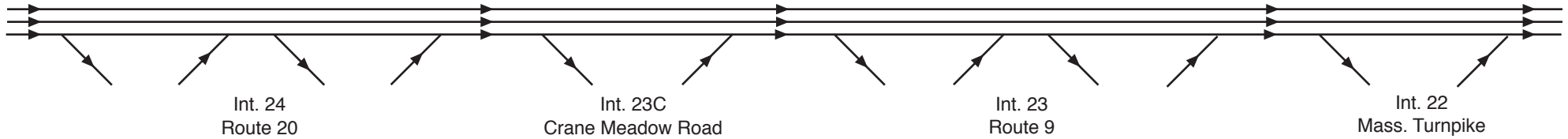


## Spring/Fall

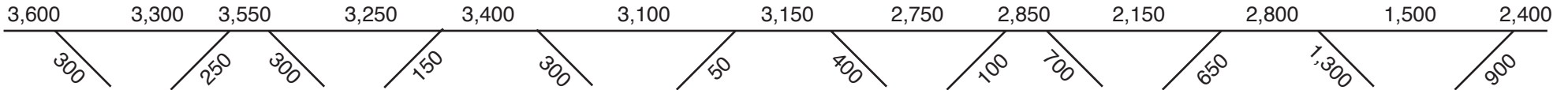


## I-495 Southbound: Route 20, Marlborough, to the Mass Turnpike, Hopkinton AM Peak Period Traffic Flow Diagrams: 2004

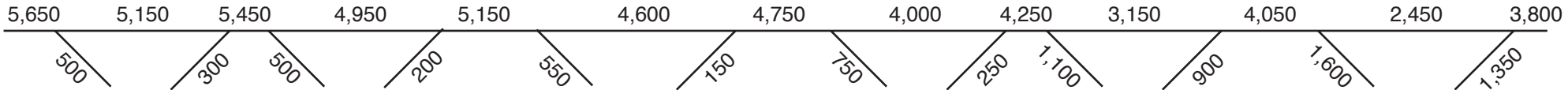
### Route/ Lane Schematic



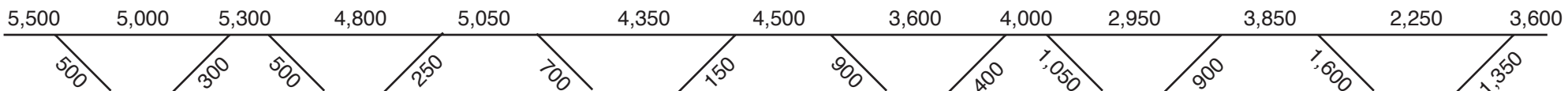
### 6-7 AM



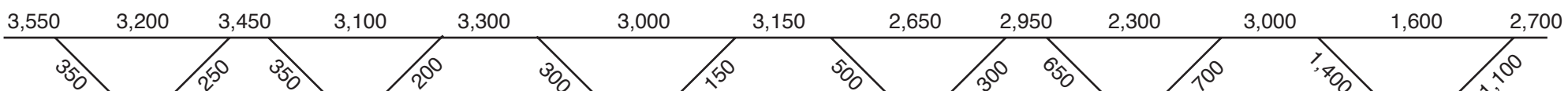
### 7-8 AM



### 8-9 AM

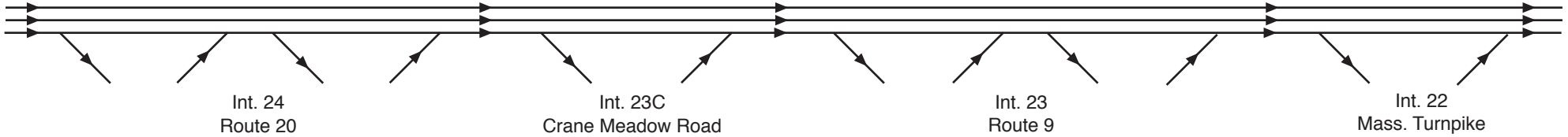


### 9-10 AM

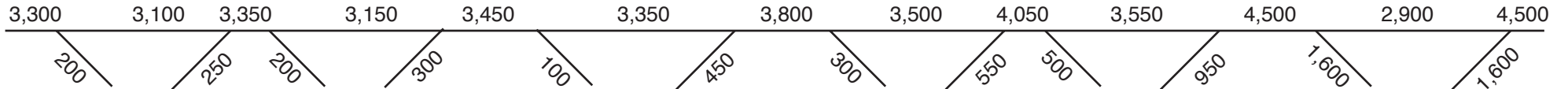


## I-495 Southbound: Route 20, Marlborough, to the Mass Turnpike, Hopkinton PM Peak Period Traffic Flow Diagrams: 2004

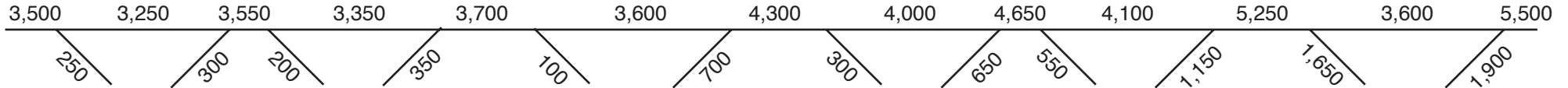
### Route/ Lane Schematic



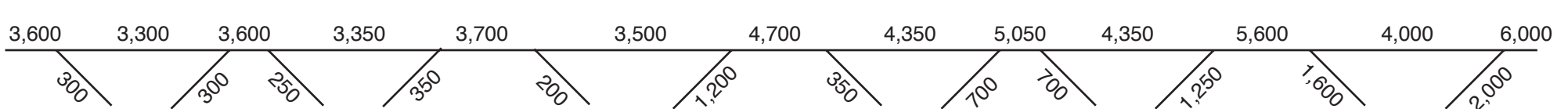
### 3-4 PM



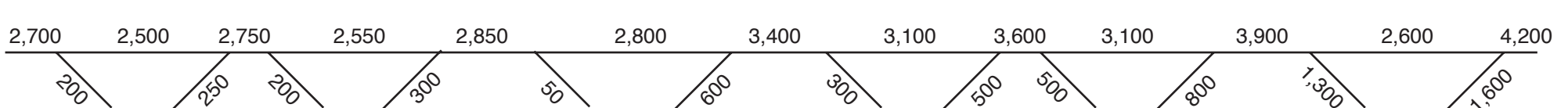
### 4-5 PM



### 5-6 PM

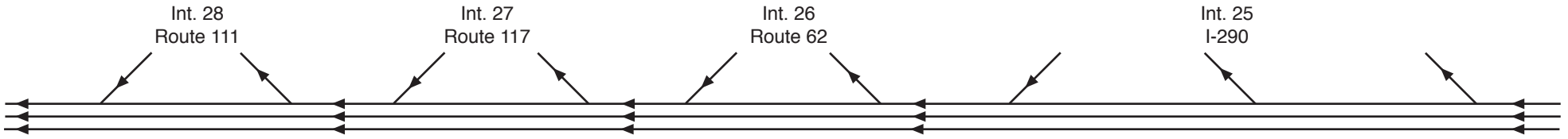


### 6-7 PM

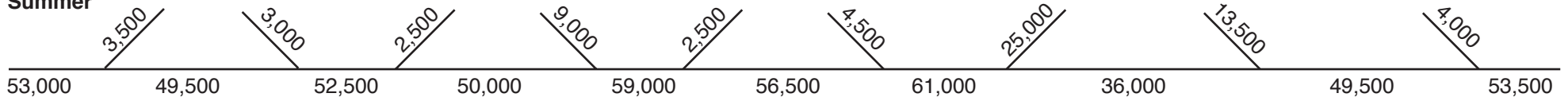


### I-495 Northbound: I-290, Marlborough, to Route 111, Boxborough AWDT Traffic Flow Diagrams: 2004

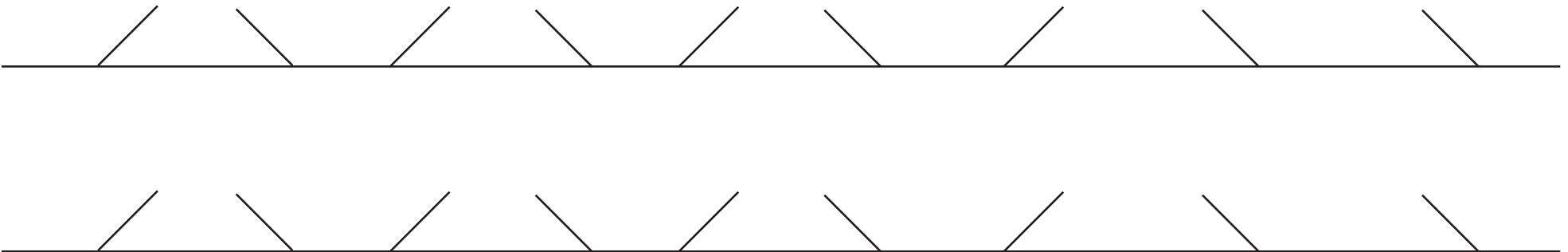
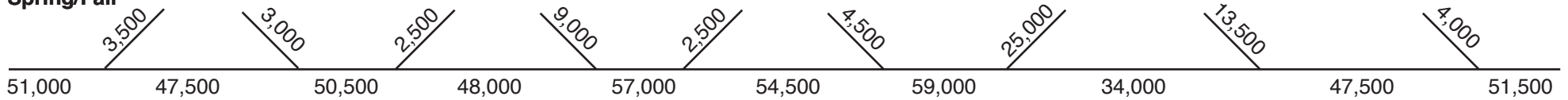
#### Route/ Lane Schematic



#### Summer

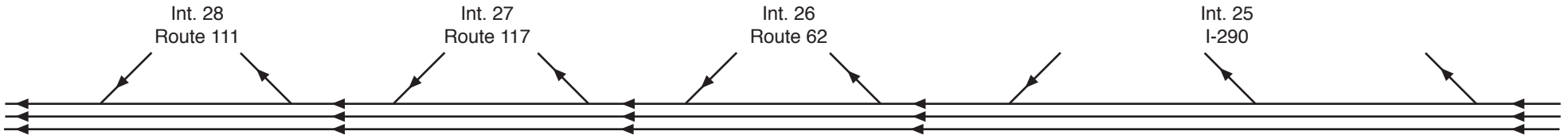


#### Spring/Fall

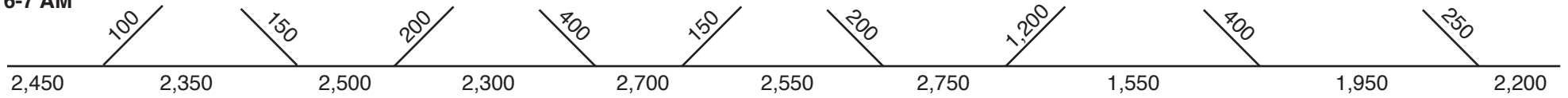


## I-495 Northbound: I-290, Marlborough, to Route 111, Boxborough AM Peak Period Traffic Flow Diagrams: 2004

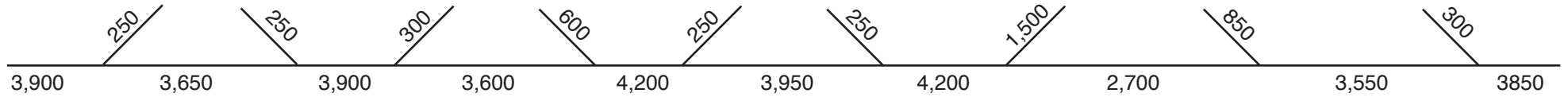
### Route/ Lane Schematic



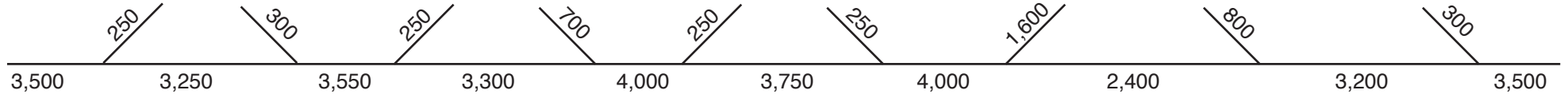
### 6-7 AM



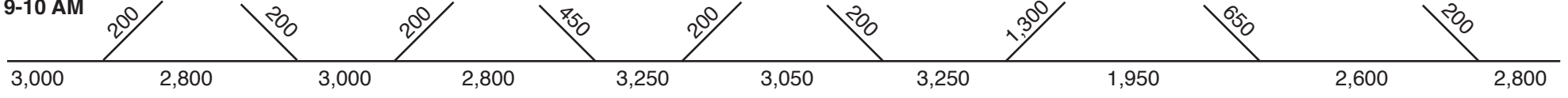
### 7-8 AM



### 8-9 AM

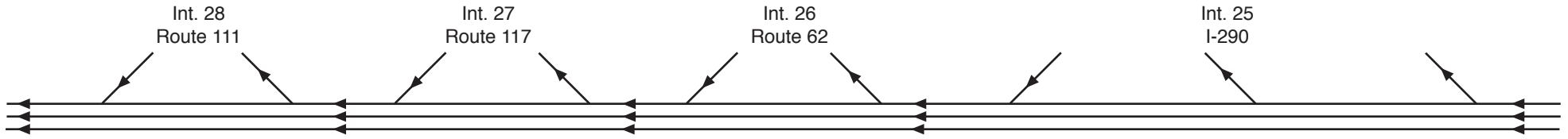


### 9-10 AM

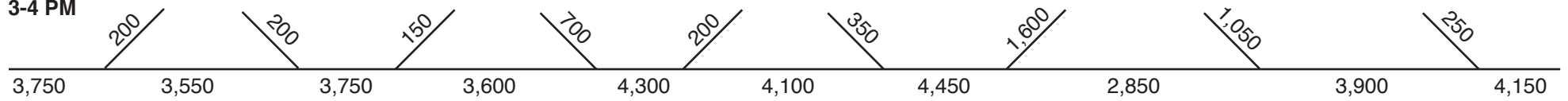


## I-495 Northbound: I-290, Marlborough, to Route 111, Boxborough PM Peak Period Traffic Flow Diagrams: 2004

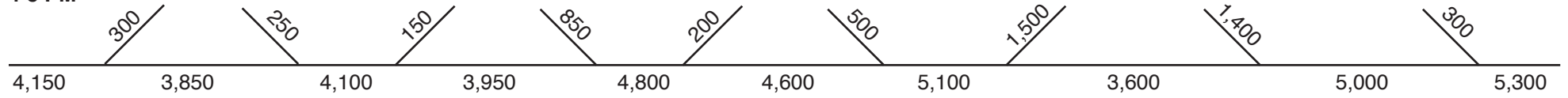
### Route/ Lane Schematic



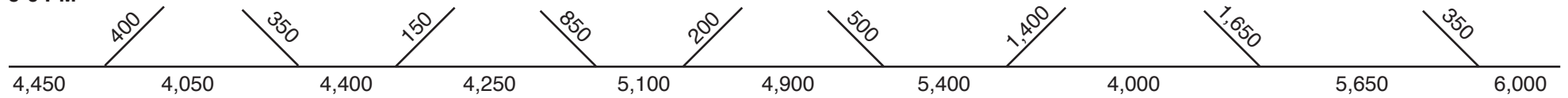
### 3-4 PM



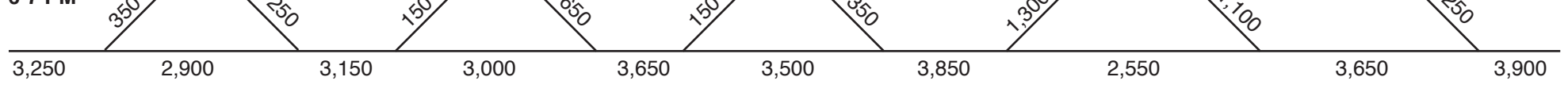
### 4-5 PM



### 5-6 PM

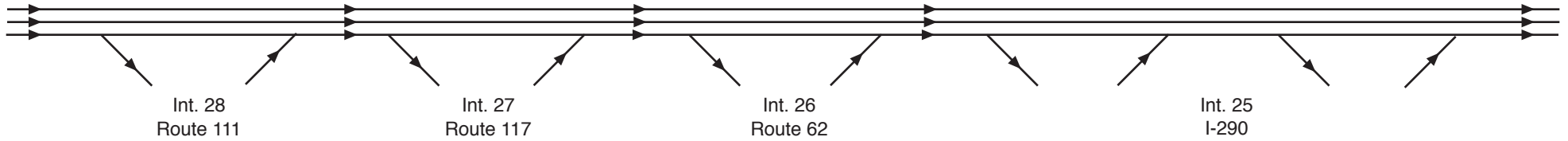


### 6-7 PM

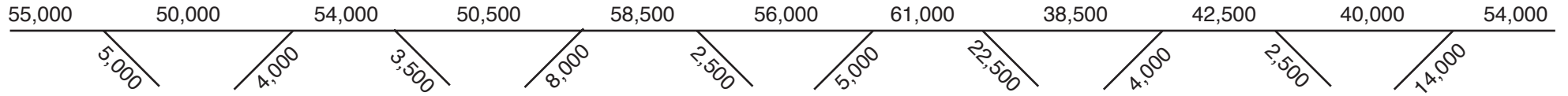


## I-495 Southbound: Route 111, Boxborough, to I-290, Marlborough AWDT Traffic Flow Diagrams: 2004

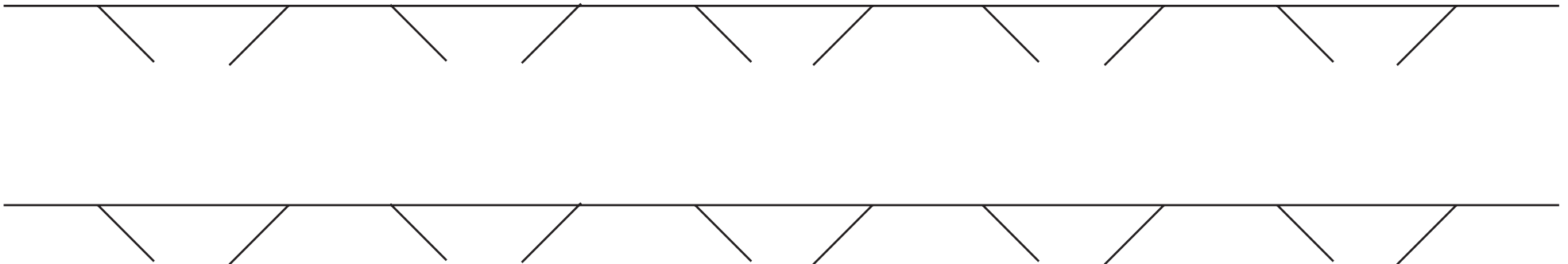
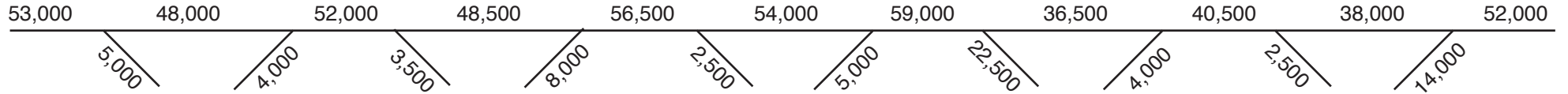
### Route/ Lane Schematic



### Summer

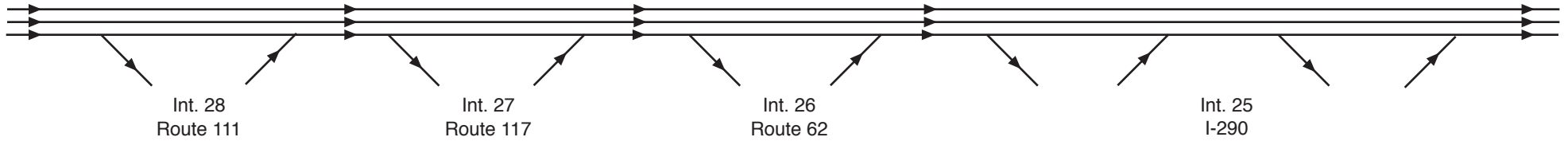


### Spring/Fall

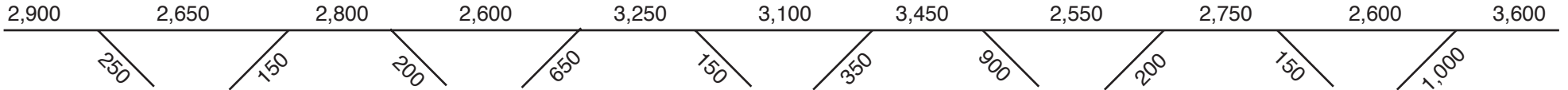


## I-495 Southbound: Route 111, Boxborough, to I-290, Marlborough AM Peak Period Traffic Flow Diagrams: 2004

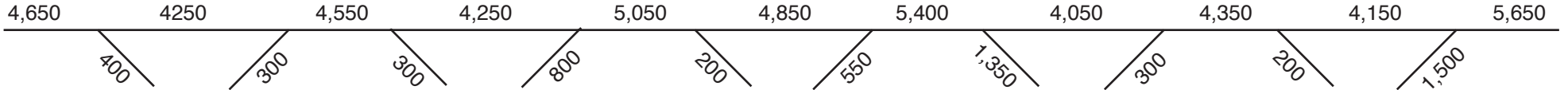
### Route/ Lane Schematic



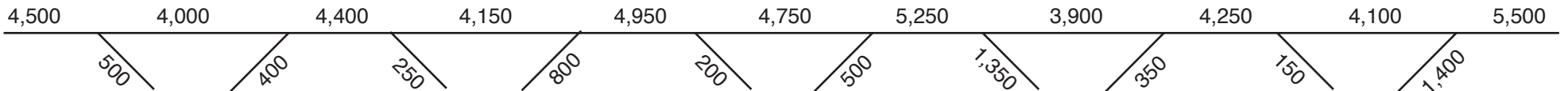
### 6-7 AM



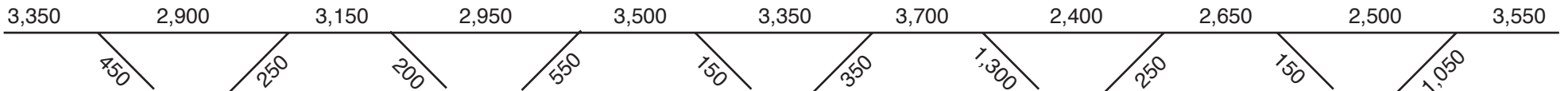
### 7-8 AM



### 8-9 AM

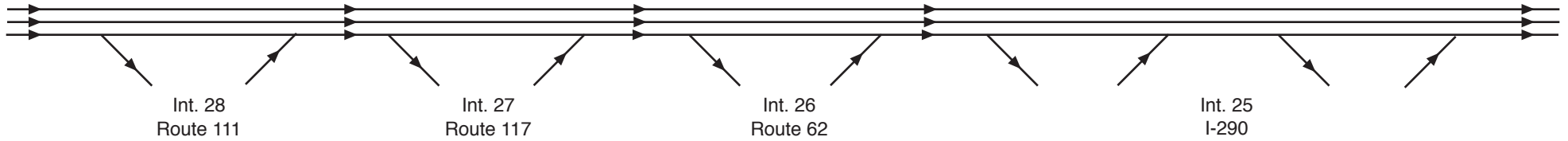


### 9-10 AM

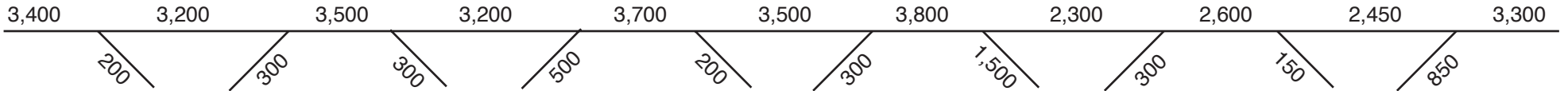


## I-495 Southbound: Route 111, Boxborough, to I-290, Marlborough PM Peak Period Traffic Flow Diagrams: 2004

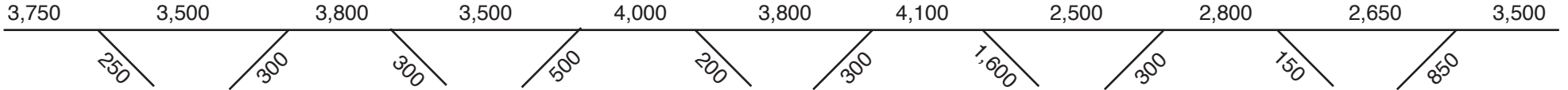
### Route/ Lane Schematic



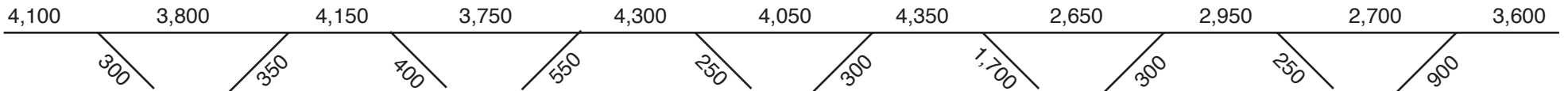
### 3-4 PM



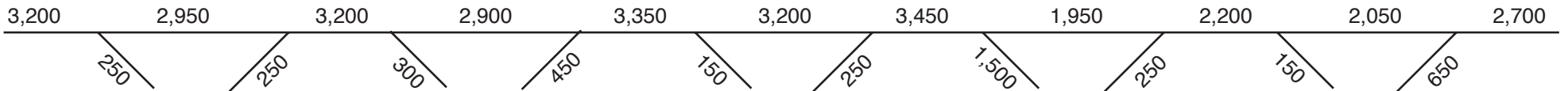
### 4-5 PM



### 5-6 PM

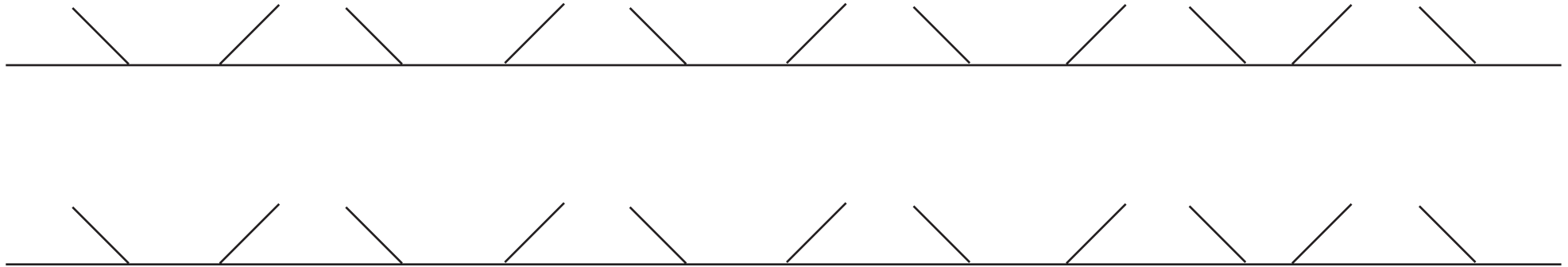
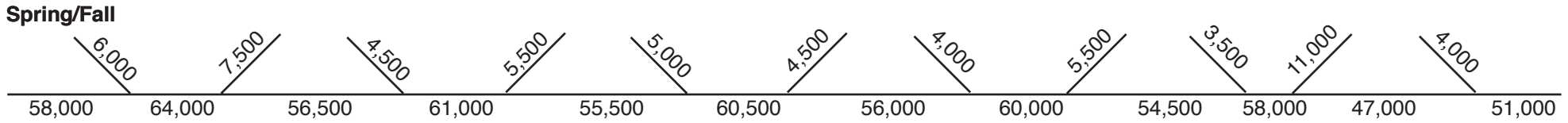
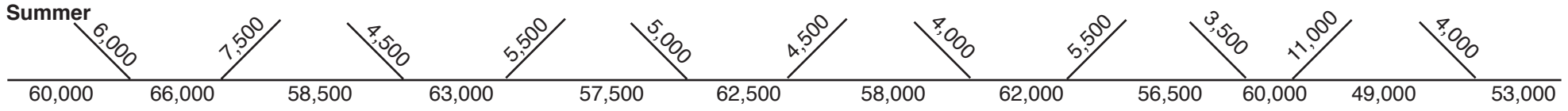
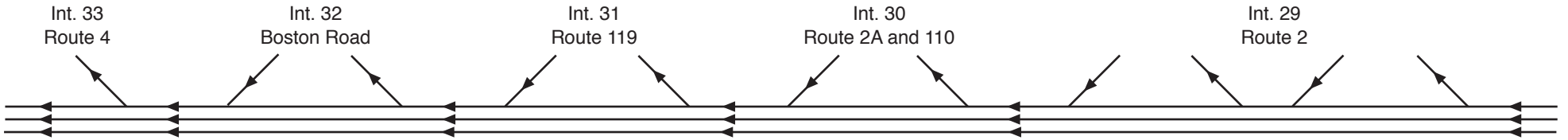


### 6-7 PM



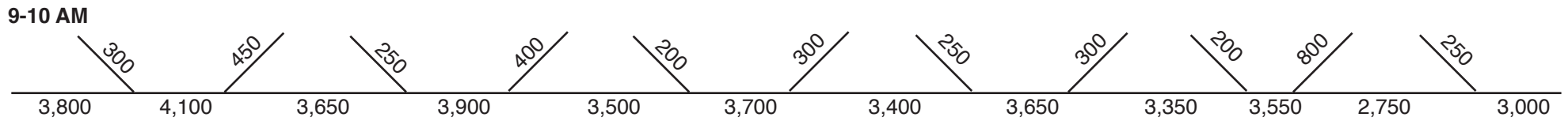
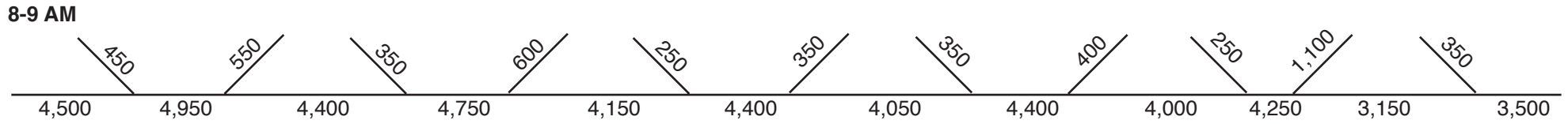
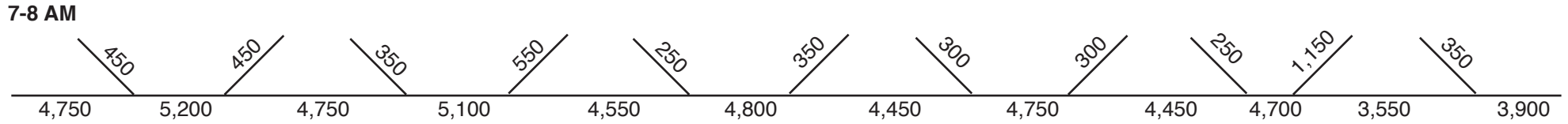
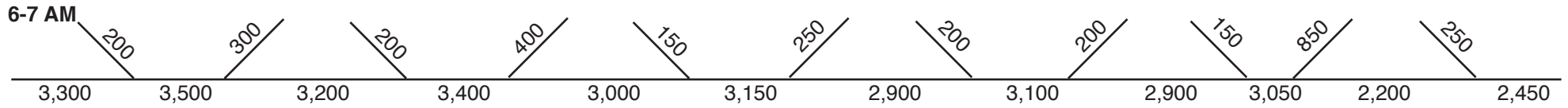
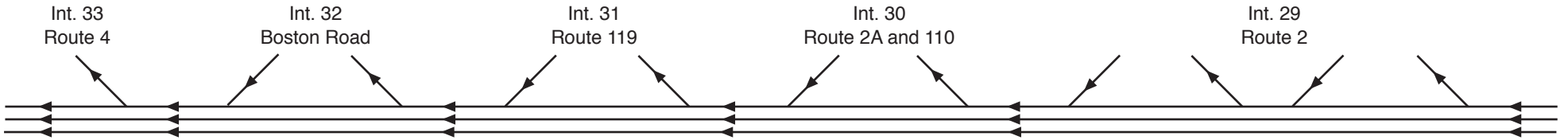
# I-495 Northbound: Route 2, Littleton, to Route 4, Chelmsford AWDT Traffic Flow Diagrams: 2004

## Route/ Lane Schematic



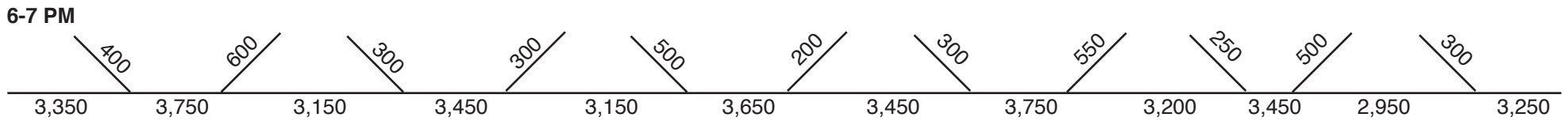
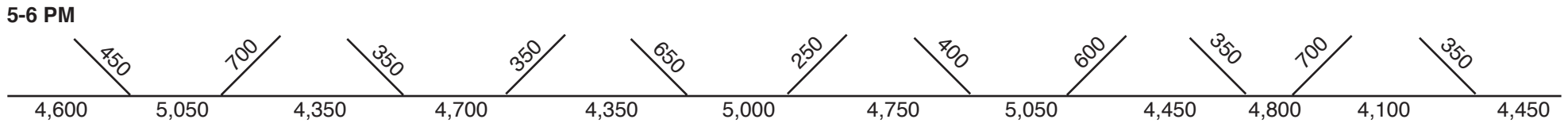
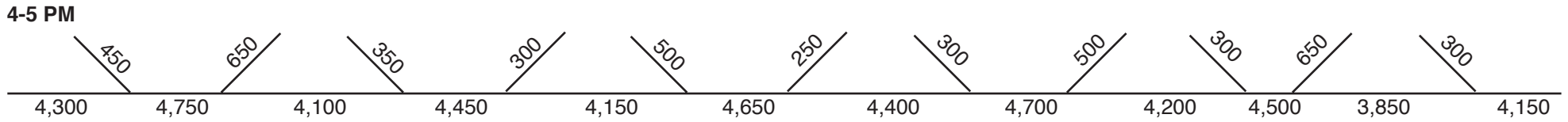
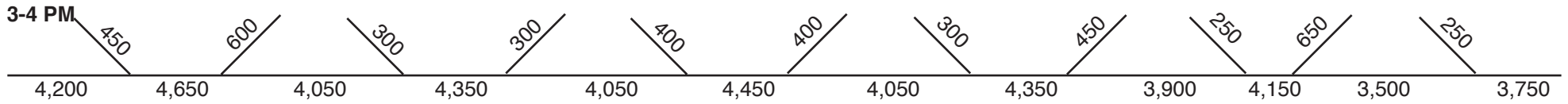
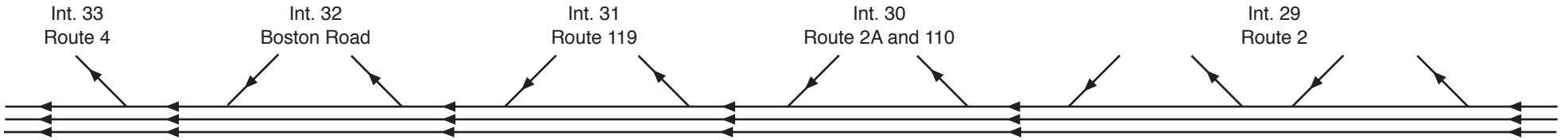
## I-495 Northbound: Route 2, Littleton, to Route 4, Chelmsford AM Peak Period Traffic Flow Diagrams: 2004

### Route/ Lane Schematic



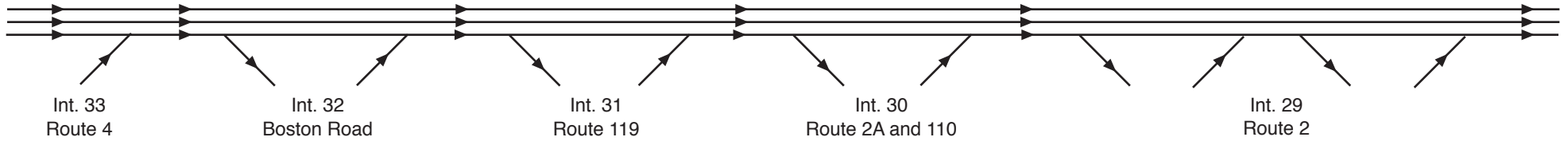
## I-495 Northbound: Route 2, Littleton, to Route 4, Chelmsford PM Peak Period Traffic Flow Diagrams: 2004

### Route/ Lane Schematic

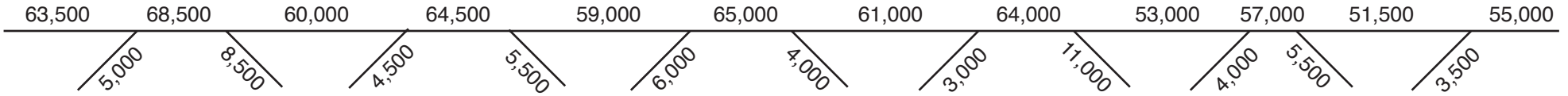


### I-495 Southbound: Route 4, Chelmsford, to Route 2, Littleton AWDT Traffic Flow Diagrams: 2004

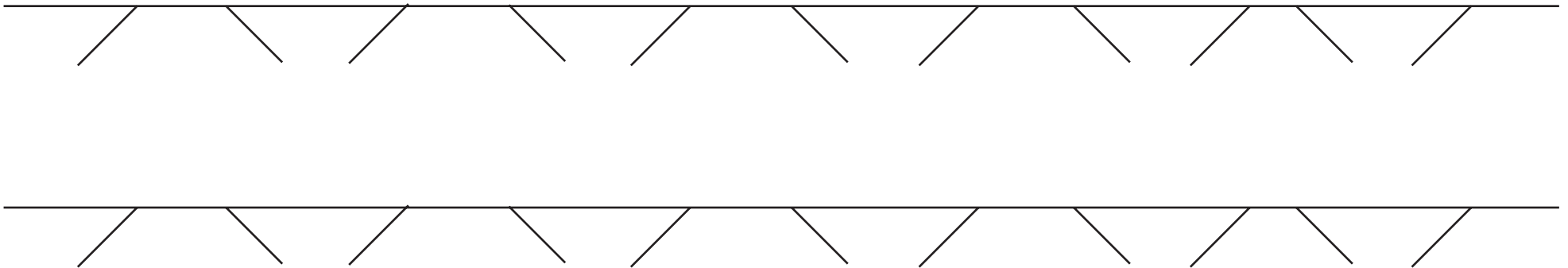
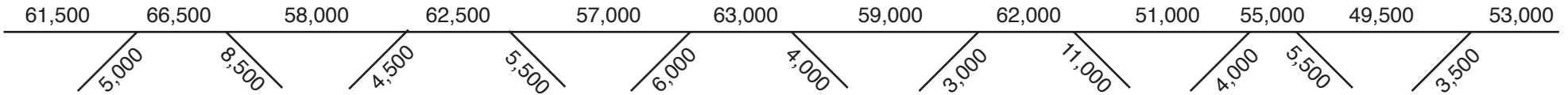
#### Route/ Lane Schematic



#### Summer

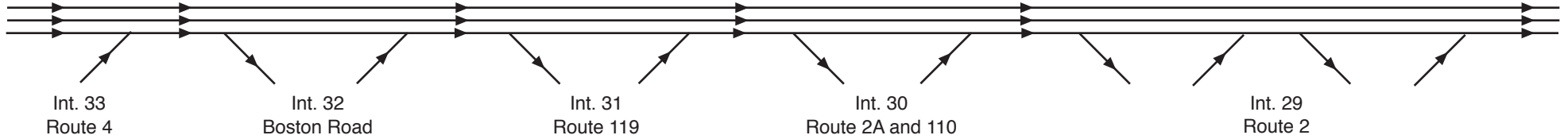


#### Spring/Fall

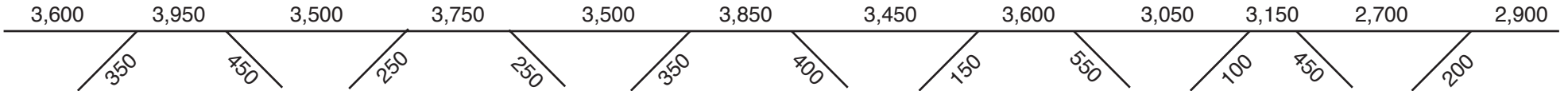


## I-495 Southbound: Route 4, Chelmsford, to Route 2, Littleton AM Peak Period Traffic Flow Diagrams: 2004

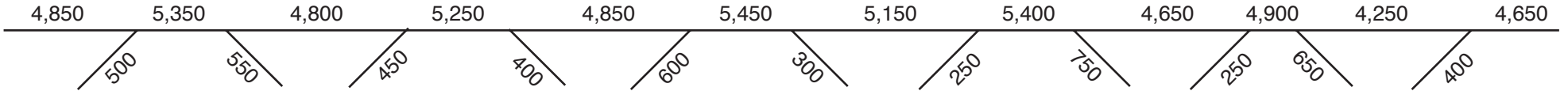
### Route/ Lane Schematic



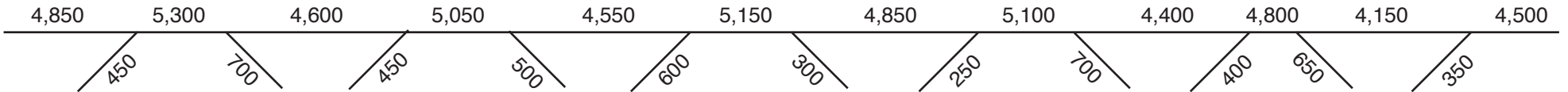
### 6-7 AM



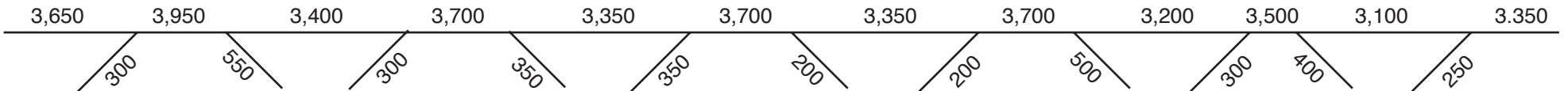
### 7-8 AM



### 8-9 AM

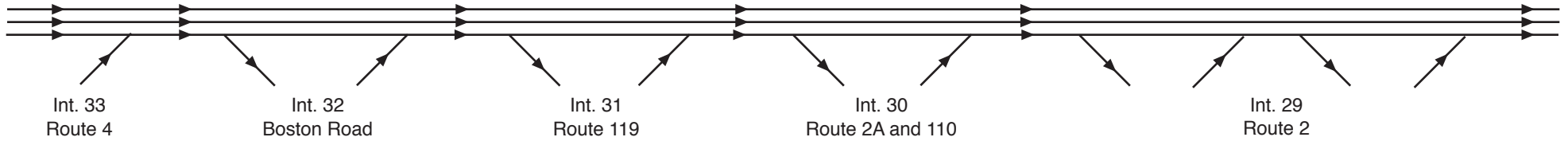


### 9-10 AM

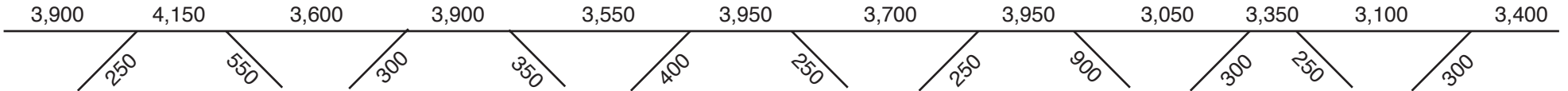


## I-495 Southbound: Route 4, Chelmsford, to Route 2, Littleton PM Peak Period Traffic Flow Diagrams: 2004

### Route/ Lane Schematic



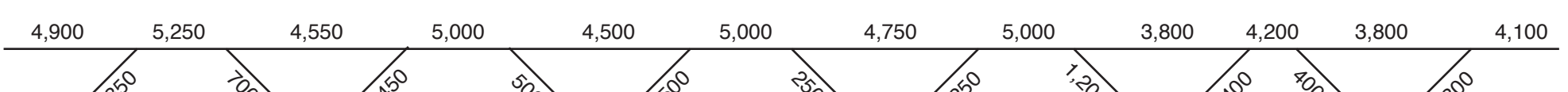
### 3-4 PM



### 4-5 PM



### 5-6 PM



### 6-7 PM

