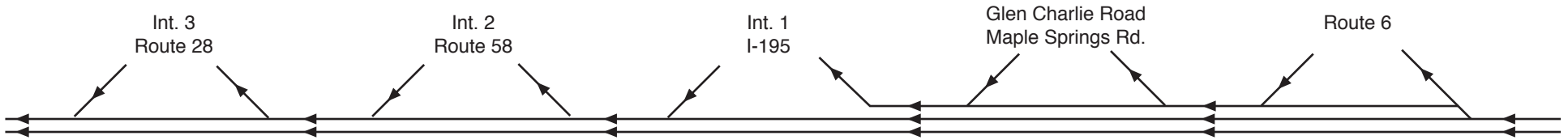


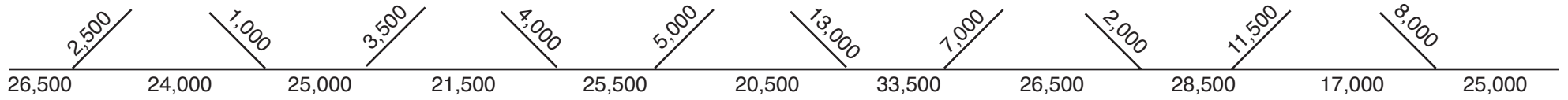
**Route 25 and I-495 South**  
**Between the Bourne Bridge, Bourne, and Route 140, Mansfield**

### Route 25/I-495 Northbound: Route 6, Bourne, to Route 28, Middleborough AWDT Traffic Flow Diagrams: 2004

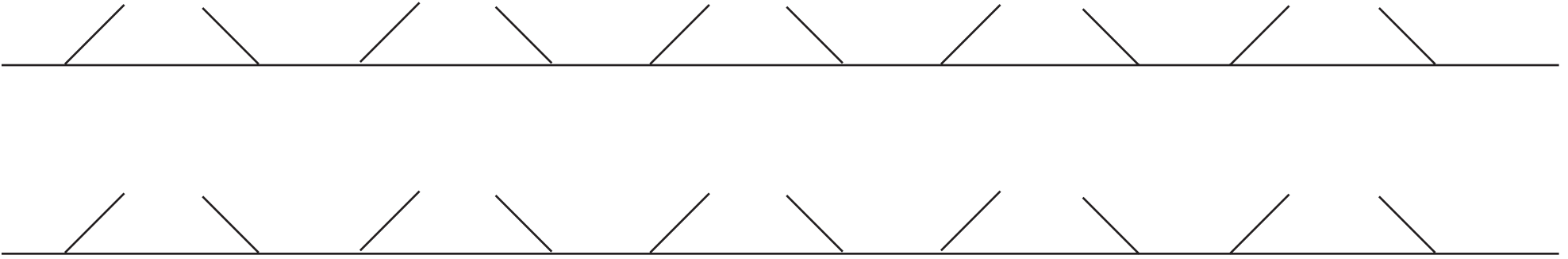
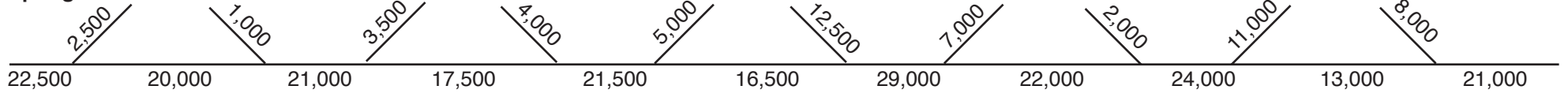
#### Route/ Lane Schematic



#### Summer

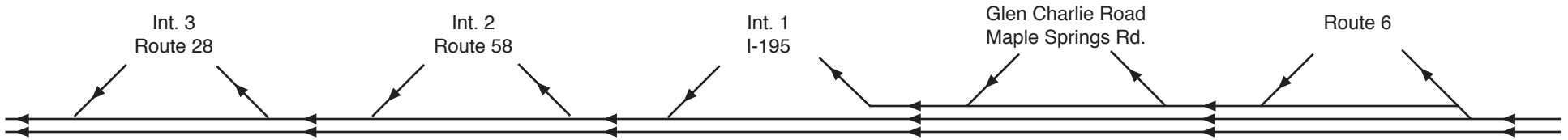


#### Spring/Fall

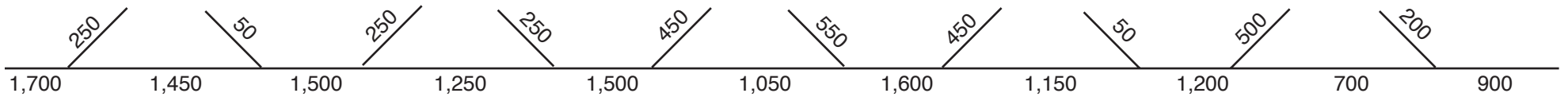


## Route 25/I-495 Northbound: Route 6, Bourne, to Route 28, Middleborough AM Peak Period Traffic Flow Diagrams: 2004

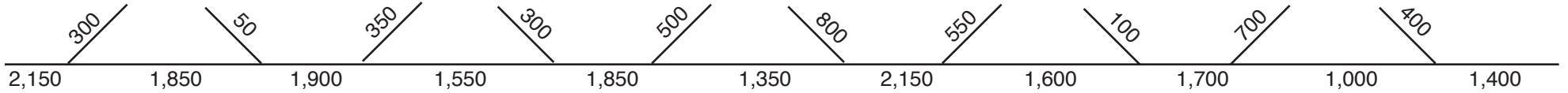
### Route/ Lane Schematic



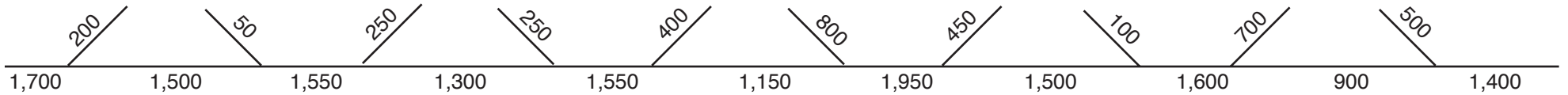
### 6-7 AM



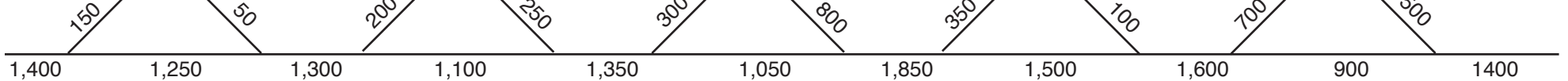
### 7-8 AM



### 8-9 AM

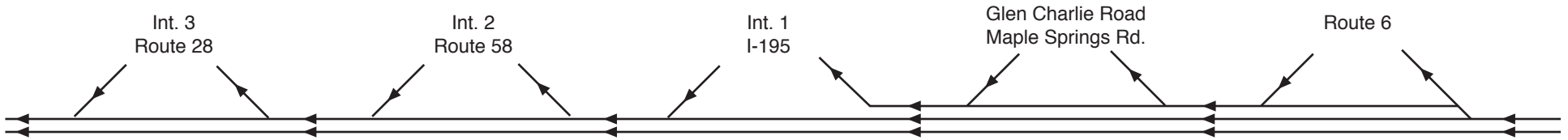


### 9-10 AM

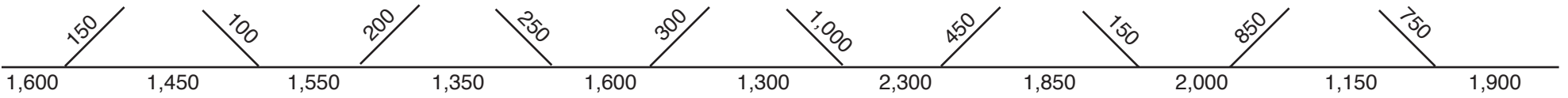


## Route 25/I-495 Northbound: Route 6, Bourne, to Route 28, Middleborough PM Peak Period Traffic Flow Diagrams: 2004

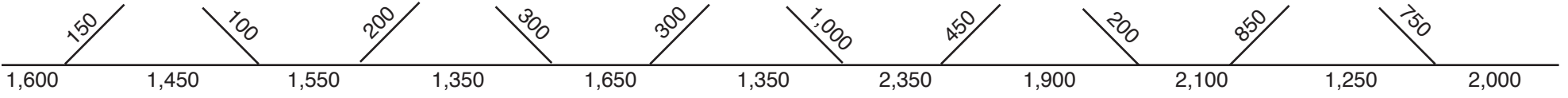
### Route/ Lane Schematic



### 3-4 PM



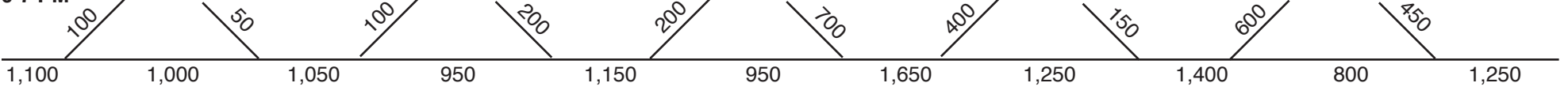
### 4-5 PM



### 5-6 PM

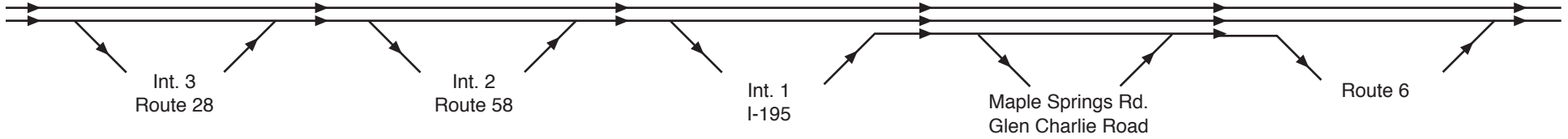


### 6-7 PM

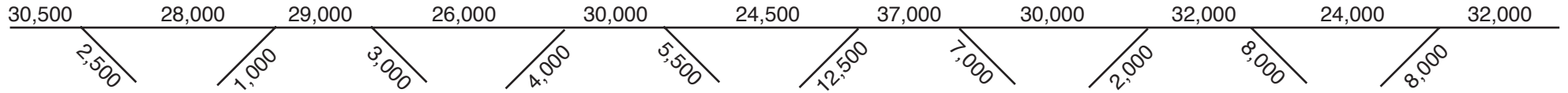


## I-495/Route 25 Southbound: Route 28, Middleborough, to Route 6, Bourne AWDT Traffic Flow Diagrams: 2004

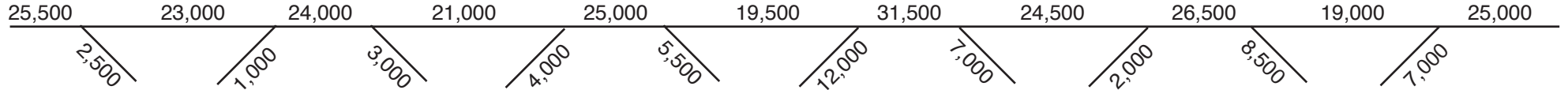
### Route/ Lane Schematic



### Summer

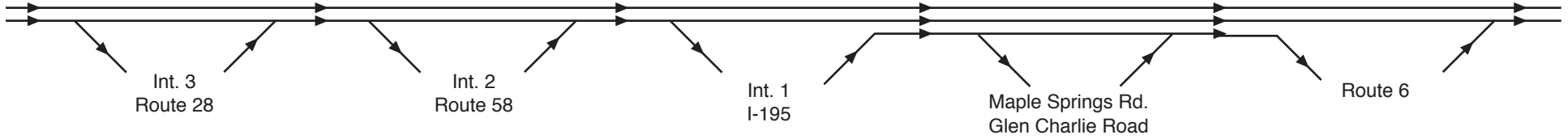


### Spring/Fall

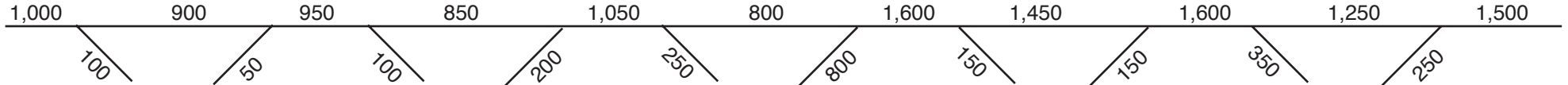


## I-495/Route 25 Southbound: Route 28, Middleborough, to Route 6, Bourne AM Peak Period Traffic Flow Diagrams: 2004

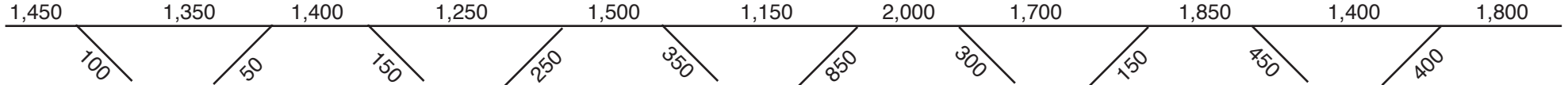
### Route/ Lane Schematic



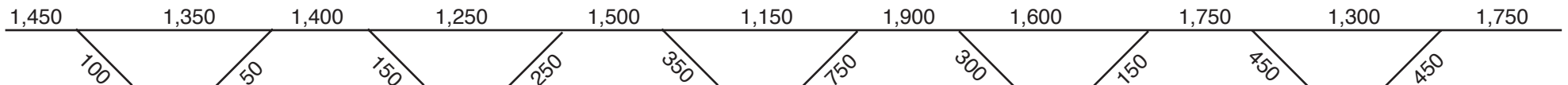
### 6-7 AM



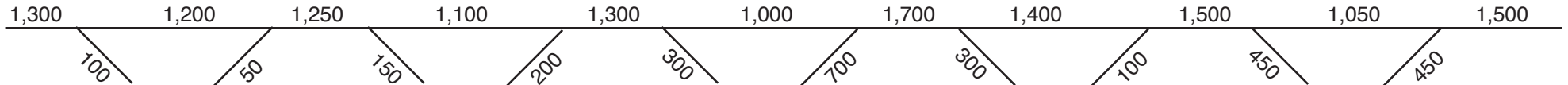
### 7-8 AM



### 8-9 AM

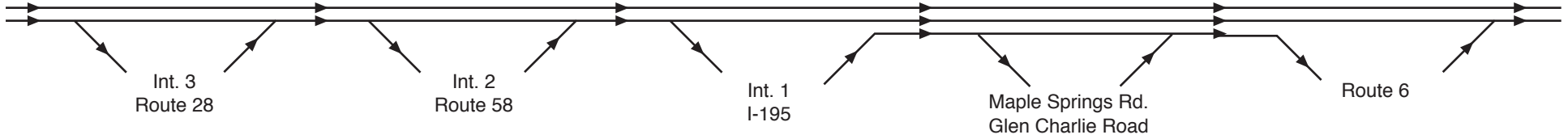


### 9-10 AM

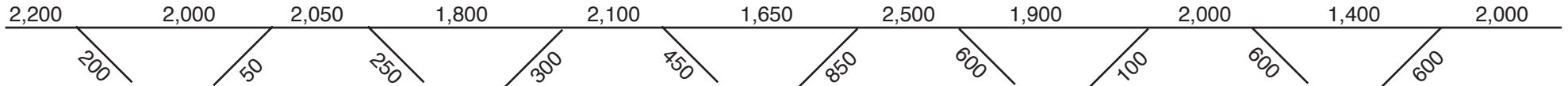


## I-495/Route 25 Southbound: Route 28, Middleborough, to Route 6, Bourne PM Peak Period Traffic Flow Diagrams: 2004

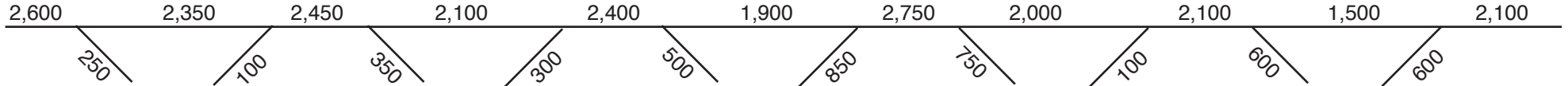
### Route/ Lane Schematic



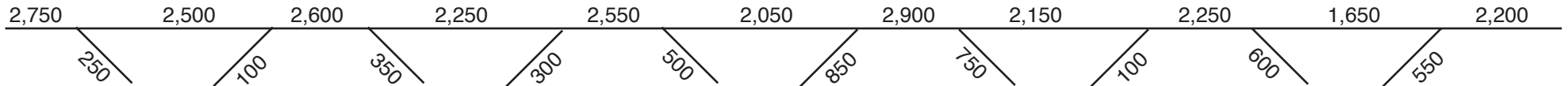
### 3-4 PM



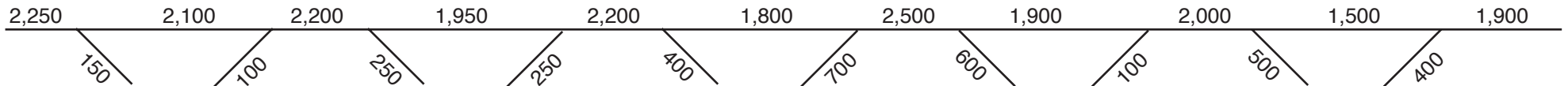
### 4-5 PM



### 5-6 PM

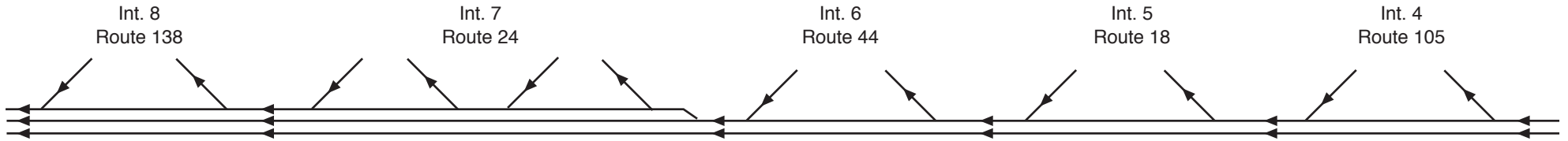


### 6-7 PM

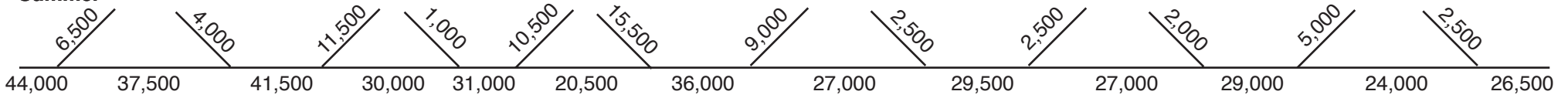


## I-495 Northbound: Route 105, Middleborough, to Route 138, Raynham AWDT Traffic Flow Diagrams: 2004

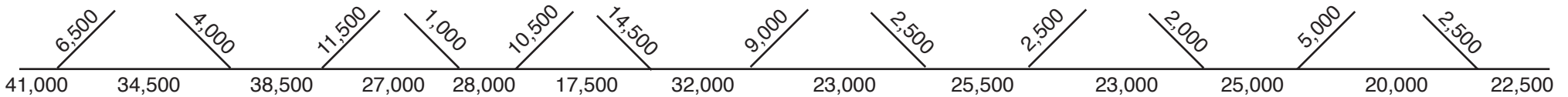
### Route/ Lane Schematic



### Summer

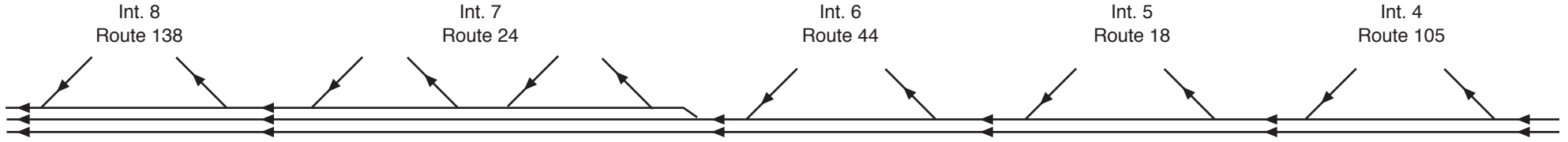


### Spring/Fall

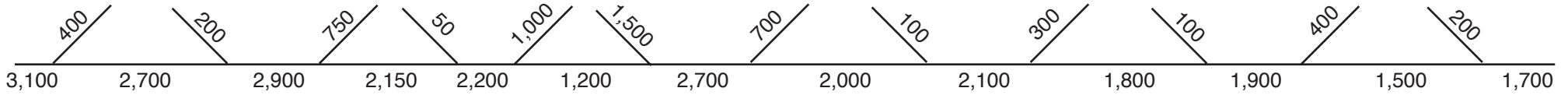


## I-495 Northbound: Route 105, Middleborough, to Route 138, Raynham AM Peak Period Traffic Flow Diagrams: 2004

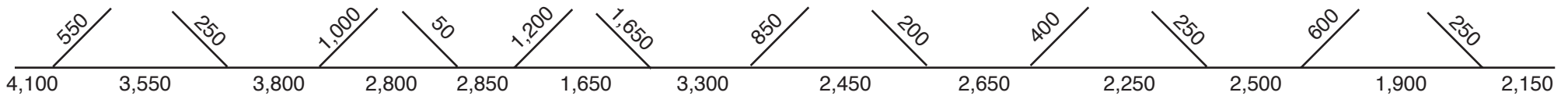
### Route/ Lane Schematic



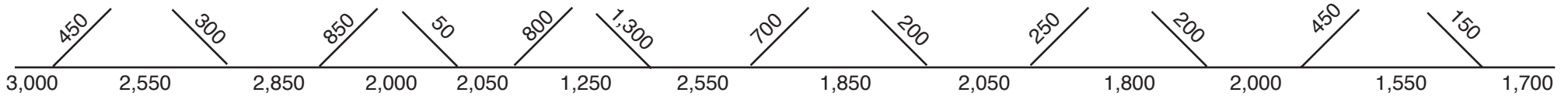
### 6-7 AM



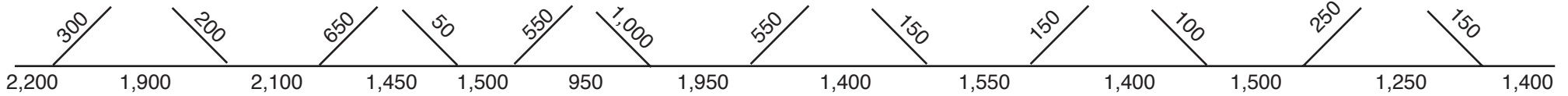
### 7-8 AM



### 8-9 AM

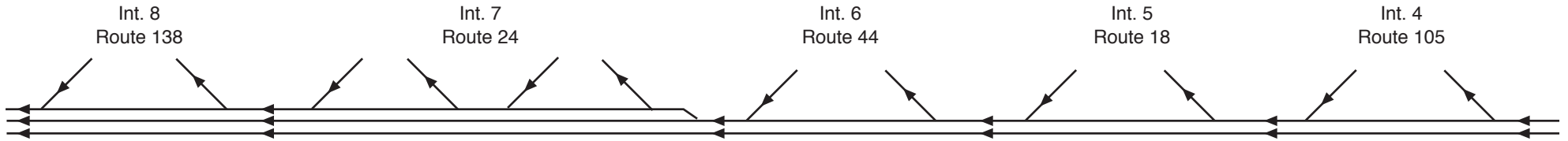


### 9-10 AM

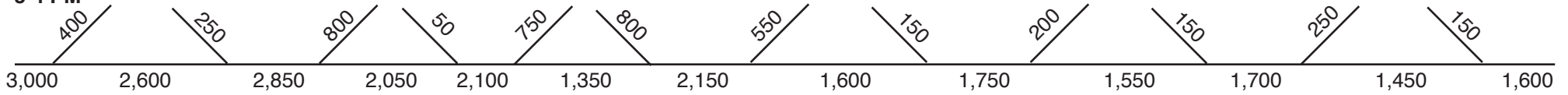


## I-495 Northbound: Route 105, Middleborough, to Route 138, Raynham PM Peak Period Traffic Flow Diagrams: 2004

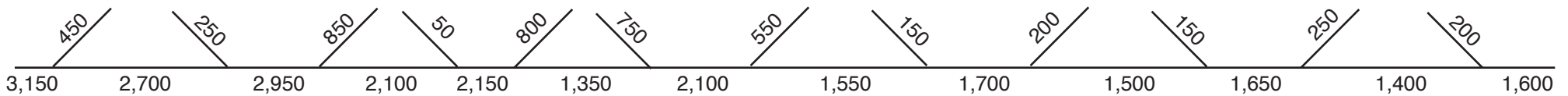
### Route/ Lane Schematic



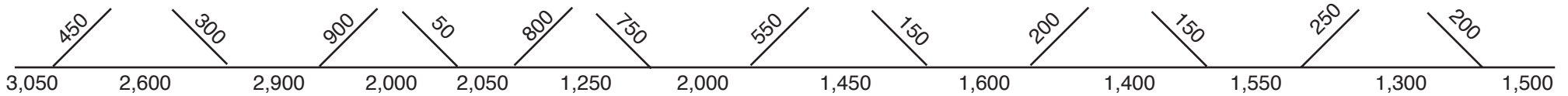
### 3-4 PM



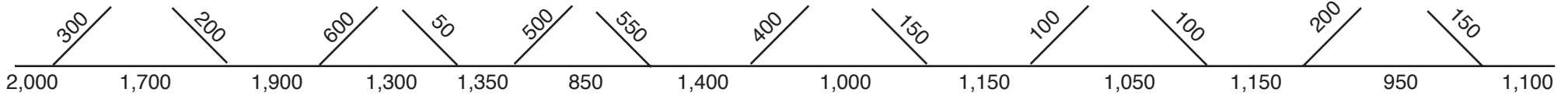
### 4-5 PM



### 5-6 PM

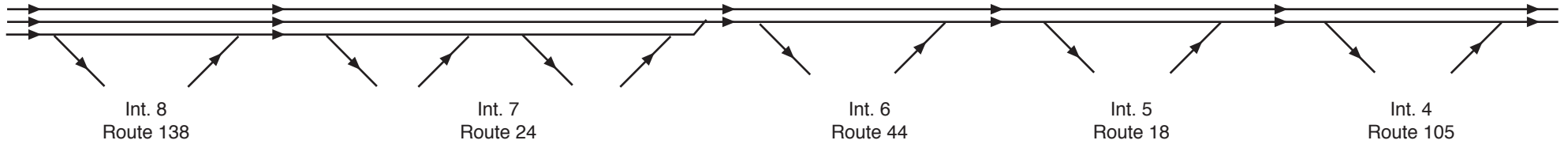


### 6-7 PM

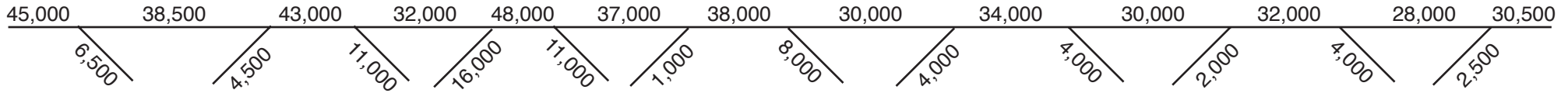


## I-495 Southbound: Route 138, Raynham, to Route 105, Middleborough AWDT Traffic Flow Diagrams: 2004

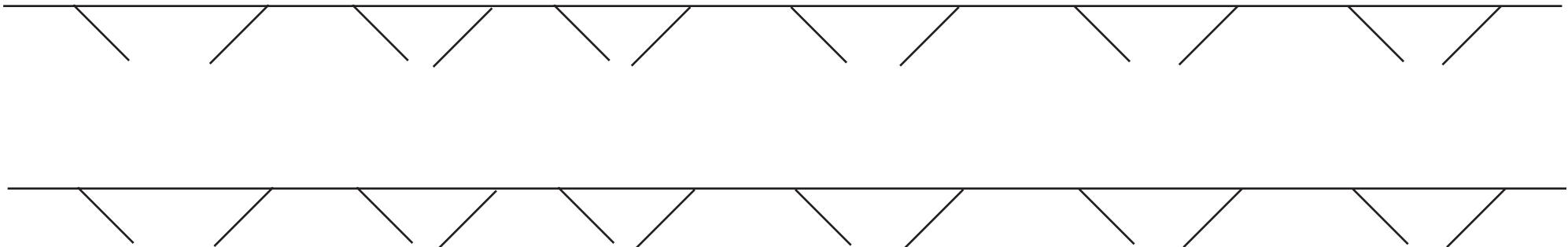
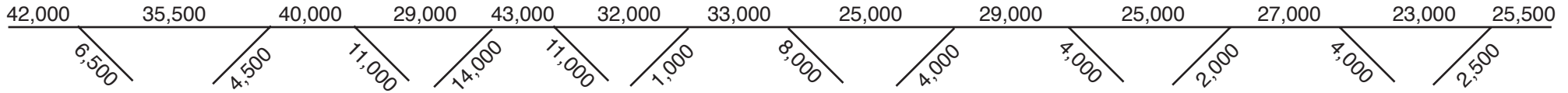
### Route/ Lane Schematic



### Summer

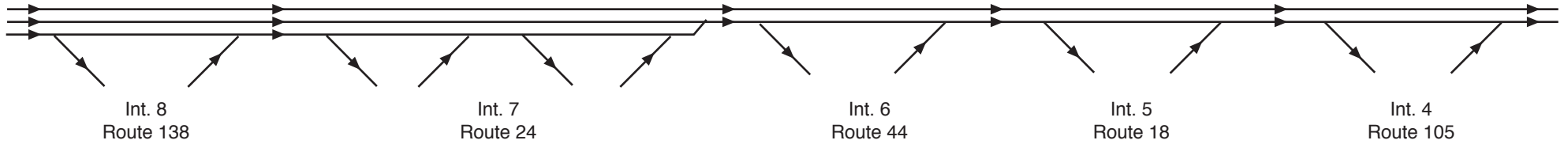


### Spring/Fall

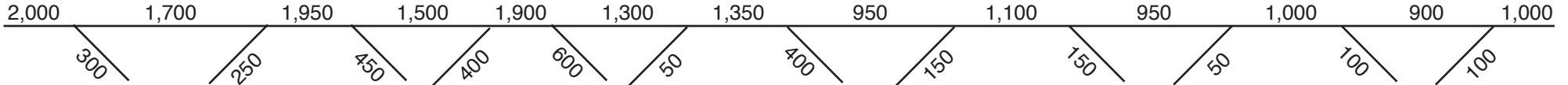


## I-495 Southbound: Route 138, Raynham, to Route 105, Middleborough AM Peak Period Traffic Flow Diagrams: 2004

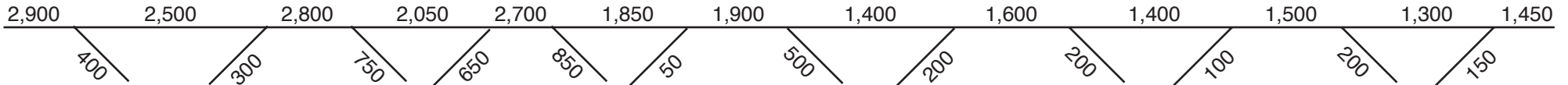
### Route/ Lane Schematic



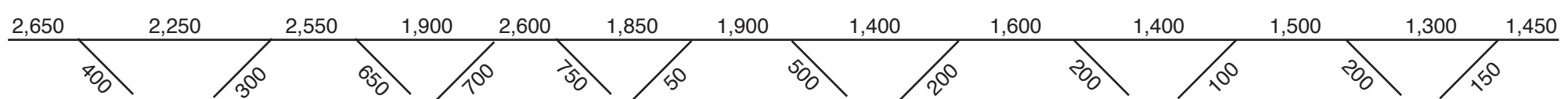
### 6-7 AM



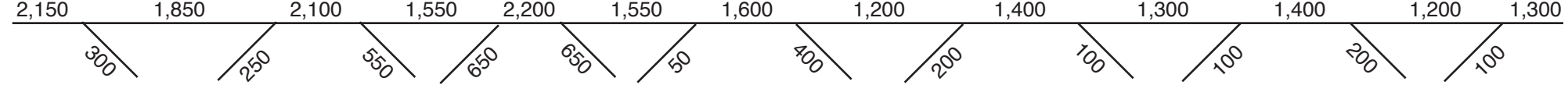
### 7-8 AM



### 8-9 AM

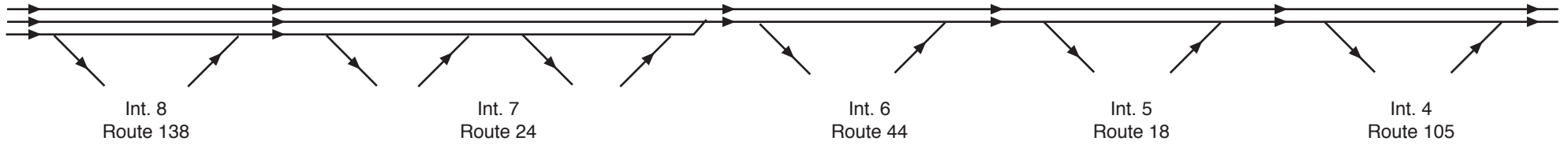


### 9-10 AM

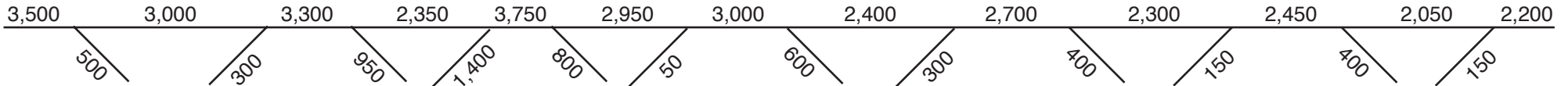


## I-495 Southbound: Route 138, Raynham, to Route 105, Middleborough PM Peak Period Traffic Flow Diagrams: 2004

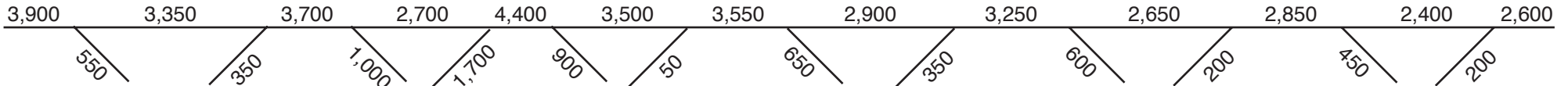
### Route/ Lane Schematic



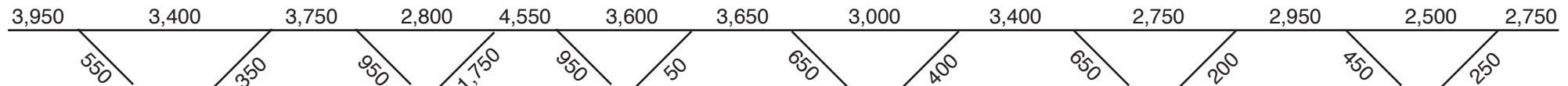
### 3-4 PM



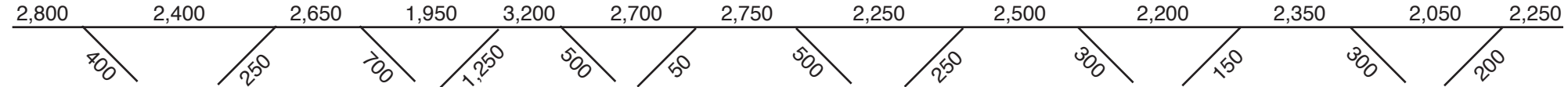
### 4-5 PM



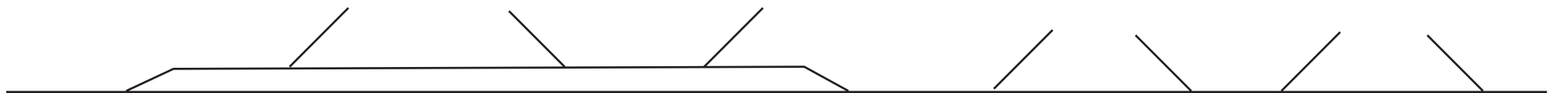
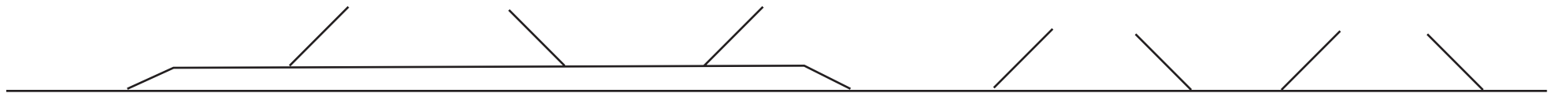
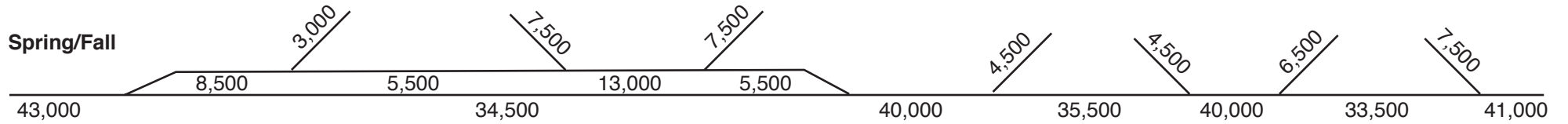
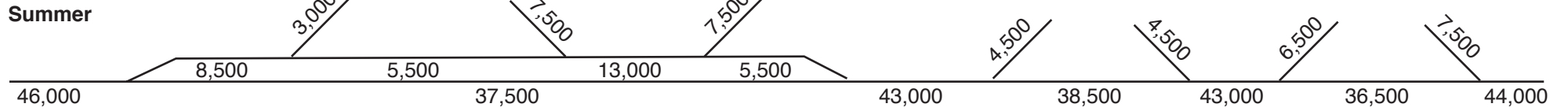
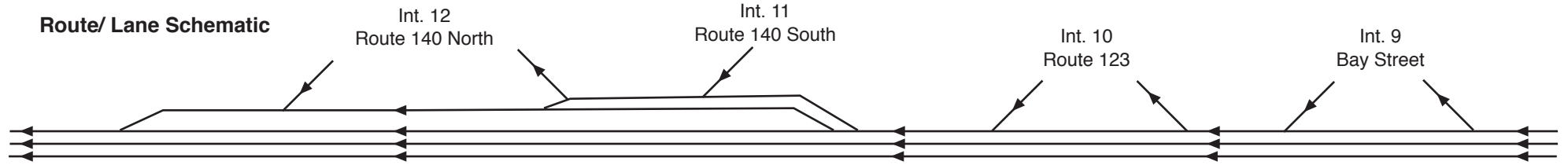
### 5-6 PM



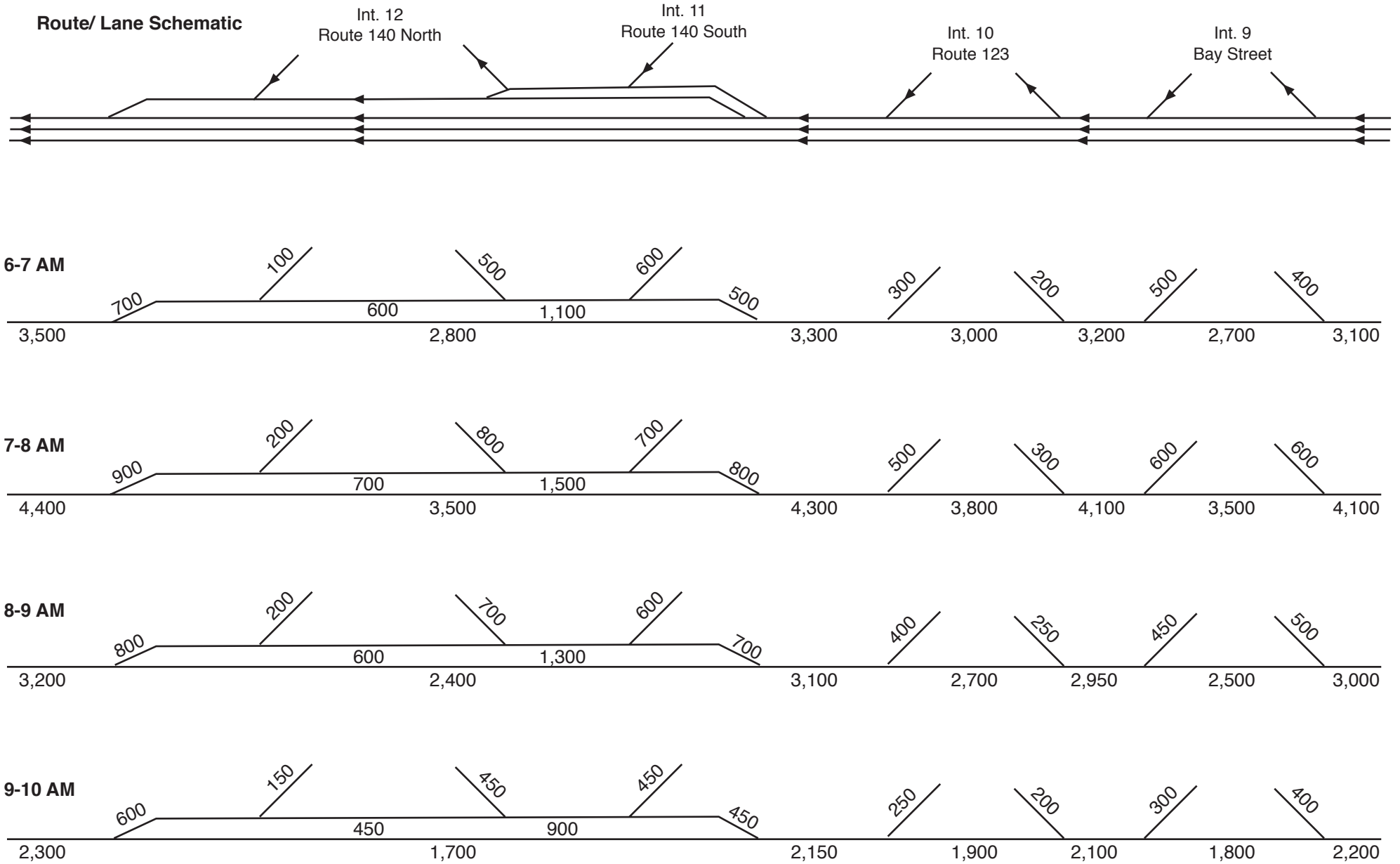
### 6-7 PM



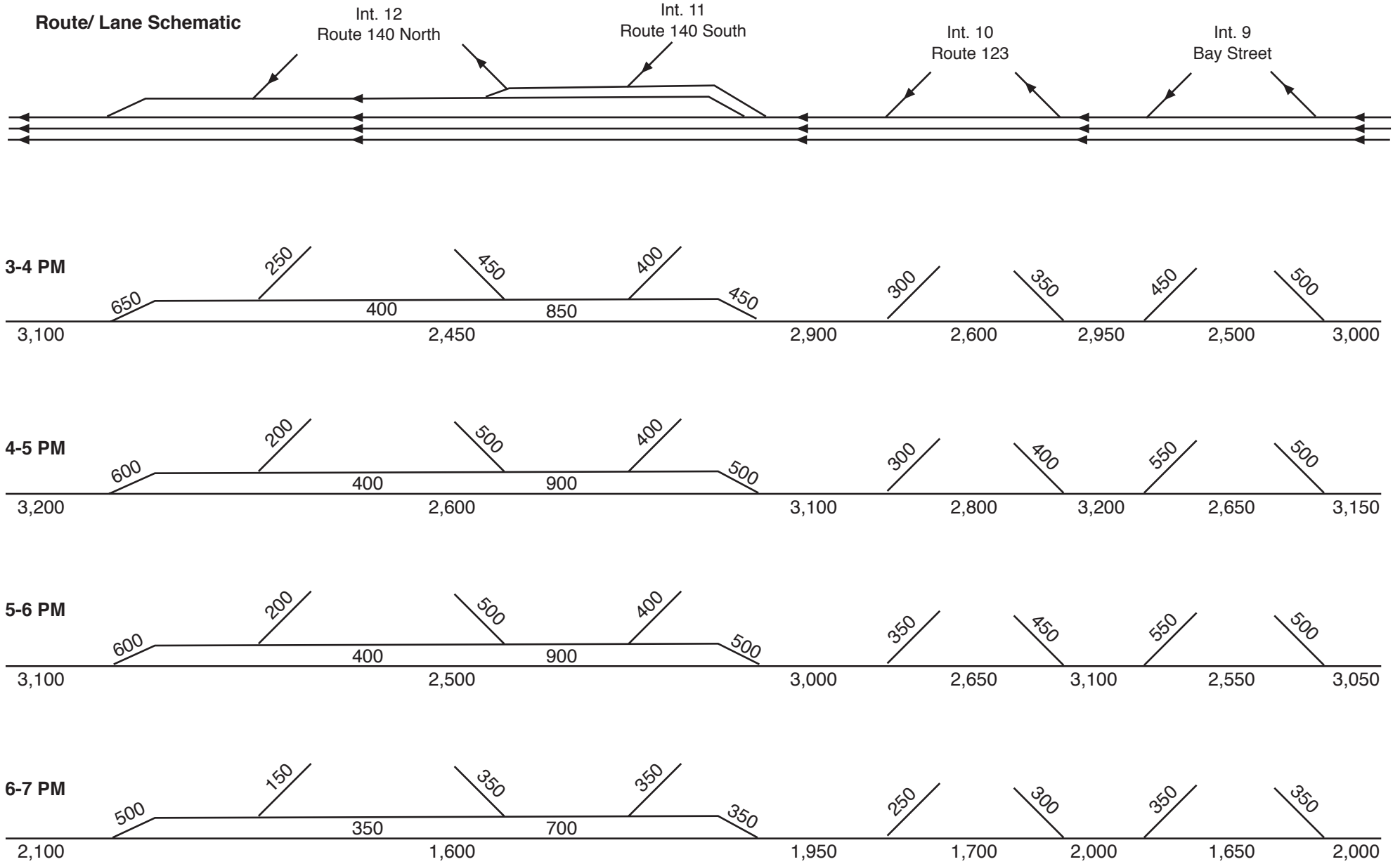
### I-95 Northbound: Bay Street, Taunton, to Route 140, Mansfield AWDT Traffic Flow Diagrams: 2004



## I-95 Northbound: Bay Street, Taunton, to Route 140, Mansfield AM Peak Period Traffic Flow Diagrams: 2004

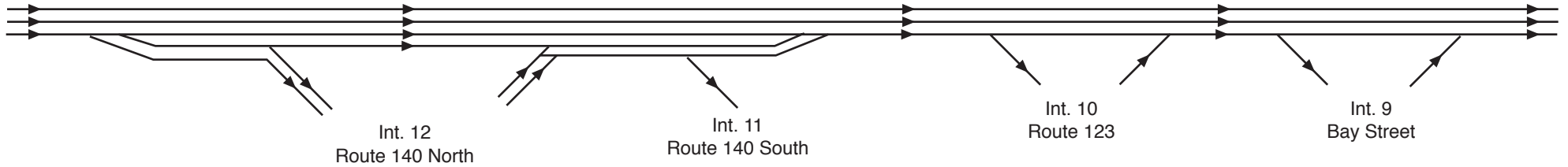


### I-495 Northbound: Bay Street, Taunton, to Route 140, Mansfield PM Peak Period Traffic Flow Diagrams: 2004

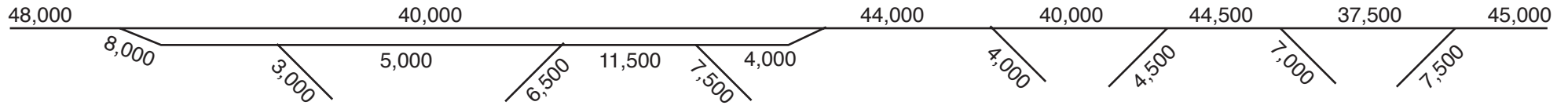


### I-495 Southbound: Route 140, Mansfield, to Bay Street, Taunton AWDT Traffic Flow Diagrams: 2004

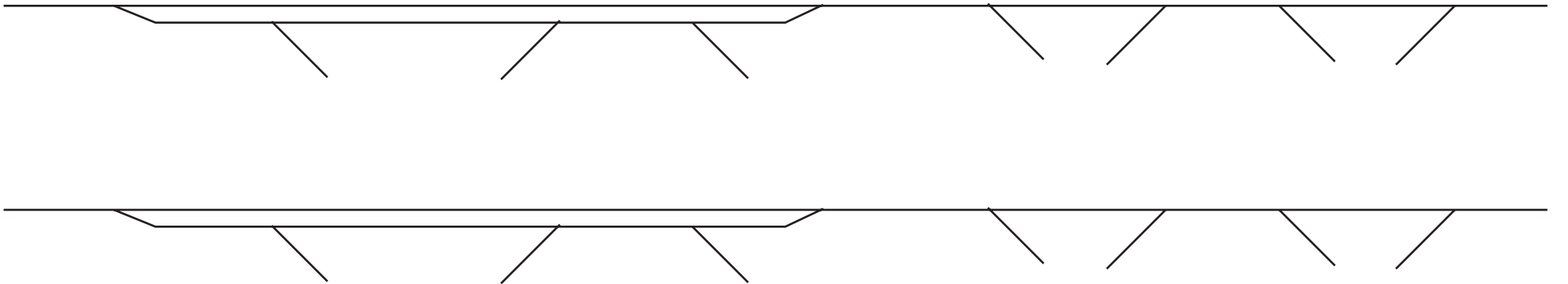
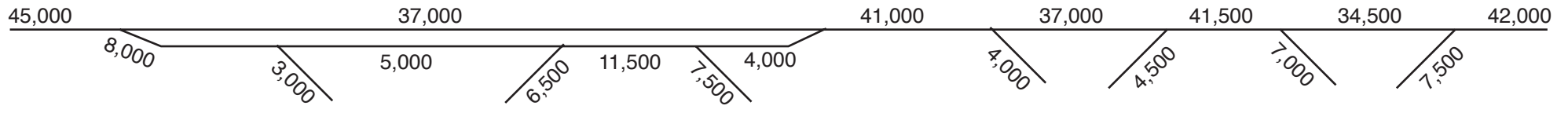
#### Route/ Lane Schematic



#### Summer

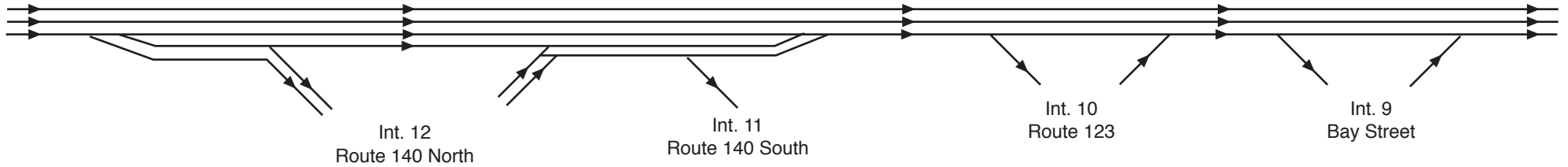


#### Spring/Fall

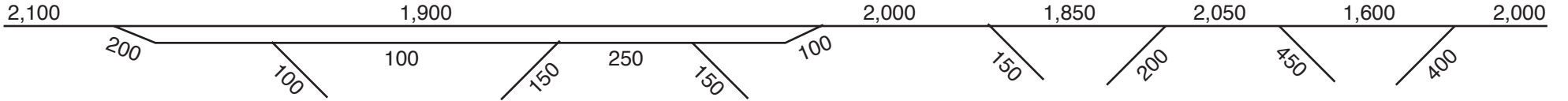


## I-495 Southbound: Route 140, Mansfield, to Bay Street, Taunton AM Peak Period Traffic Flow Diagrams: 2004

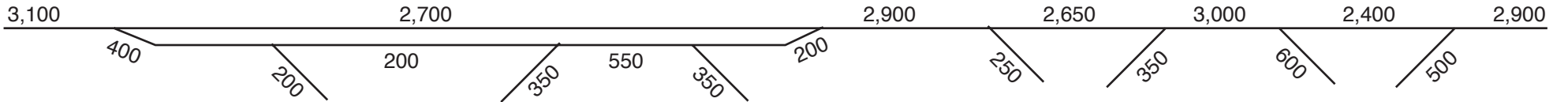
### Route/ Lane Schematic



### 6-7 AM



### 7-8 AM



### 8-9 AM



### 9-10 AM

